

TABLE OF CONTENTS

PHILMONT PROGRAMS/ITINERARY NUMBERS/CAMPS	i
2011 - SETTING THE COURSE	
Physical Conditioning.....	1
Wilderness First Aid and CPR Certification	1
Health and Medical Record	2
Philmont Weight Limits for Backpacking & Hiking	3
Accident and Sickness Insurance.....	4
Emergency Transportation	4
The Philmont Crew Leadership Team	4
Chaplain's Aide	5
Wilderness Pledge <i>Guia</i>	5
Philmont Rangers	6
Messages from Home.....	6
THE ADVENTURE BEGINS	
Tour Plan	6
Tour Director	6
Transportation.....	7-8
Private Vehicles	8
Conduct While Traveling.....	8
Family Members	8
Crew Roster & Talent Release	8
Expedition Number	8
Philmont Address and Mail	9
Emergency Telephone Number at Philmont.....	9
Crew Lockers / Security	9
Backpacking Stoves.....	9
ARRIVING AT SCOUTING PARADISE	
Arrival / Departure.....	10
Meeting Your Ranger.....	11
Advisors Orientation, Crew Leader, Chaplain's Aide & Wilderness Pledge <i>Guia</i> Meetings.....	11
Philmont Museums	11
The Scouting Way.....	11
Preserving Scouting's Paradise For Future Generations	11
Contribute to Philmont's Conservation Plan	12
2011 ITINERARIES	
Tips For Selecting An Itinerary	13
The Challenge.....	13
Itinerary Rating.....	13
Itinerary Distances	13
Itinerary Assignment	14
Crew Rendezvous.....	14
Selecting Your Itinerary.....	14
Burro Packing	14
Reserving Your Itinerary For A 12 Day Expedition.....	14
Short Treks	15
Valle Vidal Itineraries - A Unique Experience.....	16
On The Trail	16
The Philmont Experience.....	16
"Ten Essentials" For Hikers	16
Your Philmont Check List	17
2011 ITINERARIES AT A GLANCE	18-19
2011 PHILMONT CAMP RESOURCES & FACILITIES	20
2011 ITINERARIES INCLUDE THESE PROGRAMS	21
2011 ITINERARY RENDEZVOUS LOCATIONS	22-23
MAPS, ITINERARIES, ITINERARIES IN BRIEF	24-93
SPECIAL INDIVIDUAL TREK EXPERIENCES	94-95
SPECIAL PHILMONT FALL AND WINTER PROGRAMS	96

Philmont Programs / Itineraries / Camps

Programs	Offered on Itineraries	At These Camps
Archaeology	5, 6, 9, 13, 23, 26, 28, 32, 33, 34	Indian Writings
Archery - 3 Dimensional	3, 4, 8, 10	Apache Springs
Astronomy	20, 23, 26, 35	Ring Place
Baldy Mountain Hike		
Black Powder Rifle	1, 2, 3, 4, 6, 8, 9, 10, 11, 12, 13, 14, 15, 16, 17, 18, 19, 21, 22, 23, 24, 25, 29, 31, 32, 34	Black Mountain, Clear Creek, Miranda
Blacksmithing	1, 2, 3, 4, 5, 6, 9, 11, 13, 14, 16, 17, 18, 19, 21, 22, 23, 24, 25, 27, 29, 30, 31, 32, 35	Black Mountain, Cyphers Mine, French Henry
Burro Packing	5, 6, 7, 9, 13, 20, 21, 22, 23, 24, 25, 26, 28, 29, 31, 32	Miranda, Ponil
Burro Racing	2, 5, 12, 13, 19, 27, 29, 31, 32	Harlan
Campfire (evening)	1, 2, 3, 4, 5, 7, 8, 9, 10, 11, 12, 13, 14, 15, 16, 17, 18, 19, 20, 21, 22, 24, 25, 26, 27, 28, 29, 30, 31, 32, 33, 35	Beaubien, Clarks Fork, Crater Lake, Cyphers Mine, Ponil, Pueblano, Urraca, Zastrow
Cantina	1, 3, 5, 7, 9, 10, 13, 19, 20, 21, 22, 24, 25, 26, 28, 29, 31, 3	Abreu, Ponil
Challenge Events	6, 7, 9, 12, 13, 14, 15, 17, 20, 21, 22, 23, 24, 25, 27, 28, 29, 30, 31, 32, 33, 34, 35	Dan Beard, Head of Dean, Urraca
Chuck Wagon Breakfast	5, 7, 9, 13, 20, 21, 22, 24, 25, 26, 28, 29, 31, 32	Ponil
Chuck Wagon Dinner	1, 2, 4, 5, 7, 8, 9, 10, 11, 12, 13, 14, 15, 16, 17, 18, 19, 20, 21, 22, 24, 25, 26, 27, 28, 29, 30, 31, 32, 35	Beaubien, Clarks Fork, Ponil
Continental Tie & Lumber Co.	3, 7, 8, 9, 13, 15, 17, 18, 21, 24, 25, 26, 28, 29, 30, 32, 33	Crater Lake, Pueblano
Dutch Oven Dessert	2, 11, 12	Zastrow
Fishing, Fly Tying, Lodge Tour	1, 3, 4, 8, 10, 11, 15, 16	Fish Camp
Folk Weather Forecasting	20, 23, 26, 35	Ring Place
Geocaching	2, 11, 12, 28	Slate Hill Heck, Zastrow
Gold Mining & Panning	2, 3, 4, 5, 6, 9, 11, 13, 16, 17, 19, 21, 22, 23, 24, 25, 27, 29, 30, 31, 32, 35	Cyphers Mine, French Henry
Homesteading	2, 4, 6, 7, 8, 9, 10, 11, 12, 14, 15, 17, 18, 19, 23, 27	Crooked Creek, Rich Cabins
Horse Rides	1, 2, 4, 5, 7, 8, 9, 10, 11, 12, 13, 14, 15, 16, 17, 18, 19, 20, 21, 22, 24, 25, 26, 27, 28, 29, 30, 31, 32, 35	Beaubien, Clarks Fork, Ponil
Jicarilla Apache Life	3, 4, 8, 10	Apache Springs
Land Navigation, GPS Technology	2, 11, 12	Zastrow
Leave No Trace Camping	6, 7, 9, 20, 23, 27, 28, 34	Dan Beard, Rich Cabins
Lodge Tours	1, 2, 3, 4, 5, 6, 7, 8, 9, 10, 11, 12, 14, 15, 16, 17, 18, 19, 21, 22, 23, 25, 27, 35	Abreu, Crooked Creek, Fish Camp, Hunting Lodge, Rich Cabins
Mexican Homestead/Dinner	1, 3, 10, 19, 22	Abreu
Mountain Biking	20, 23, 26, 28, 33, 35	Whiteman Vega
Mountain Man Rendezvous	6, 9, 13, 21, 22, 23, 24, 25, 29, 31, 32	Miranda
Post Civil War Settlers	1, 14, 16, 18	Black Mountain
Rock Climbing	1, 4, 5, 6, 8, 11, 12, 13, 14, 16, 17, 18, 19, 21, 22, 25, 27, 28, 29, 31, 32, 33	Cimarroncito, Dean Cow, Miners Park
Rocky Mountain Fur Co.	2, 3, 4, 8, 10, 11, 12, 14, 15, 17, 18, 19, 34	Clear Creek
Search & Rescue	2, 4, 11, 16, 23, 26, 28, 33, 35	Carson Meadows, Seally Canyon
Shooting/Reloading - .30-06	2, 3, 5, 10, 12, 14, 30	Sawmill
Shotgun Shooting/Reloading - 12 Ga.	2, 5, 12, 13, 19, 27, 29, 31, 32	Harlan
Tooth of Time		
Tour Historic Baldy Town	6, 7, 24, 31, 34, 35	Baldy Town
Trading Post & Commissary		
Western Lore	1, 2, 4, 5, 7, 8, 9, 10, 11, 12, 13, 14, 15, 16, 17, 18, 19, 20, 21, 22, 24, 25, 26, 27, 28, 29, 30, 31, 32, 35	Beaubien, Clarks Fork, Ponil
Wilderness First Aid	23, 26, 28, 33, 35	Seally Canyon

2011 SETTING THE COURSE

You and your crew are about to embark on a great outdoor Scouting experience. Your Philmont trek will leave you with lasting memories and lifetime values. It will change your life forever! This *TREKS - Itinerary Guide*, and accompanying materials, will help you and your crew in completing the last of your planning and aid in the selection of your Philmont itinerary.

You have already received a *Council and Unit Planning Guide* along with a supply of the *2011 Health and Medical Records*. In this Advisors Kit you will find the *Treks Itinerary Guide*, a *Guidebook to Adventure* for each crew member, a Philmont wall map and other materials that you will find useful as you finalize plans for your High Adventure experience! Please study all the materials that Philmont has sent to you. For example, the *Council and Unit Planning Guide* outlines **leadership standards, youth protection, health and medical requirements, crew responsibilities, fee payment schedules, coed Venturing Crew policies, and even a monthly planning schedule.**

This 2011 *Treks Itinerary Guide* gives direction to

- . . . finalizing your travel plans.
- . . . understanding Philmont's participation requirements.
- . . . selecting an itinerary that very carefully matches everyone's physical ability level.
- . . . how to benefit from Philmont's many and varied Backcountry programs.
- . . . building your crew into a team where everyone is successful.

PHYSICAL CONDITIONING

The importance of being in **top physical condition** cannot be overemphasized!

Backpacking 5 to 14 miles daily, for 12 days with a 35-50 lb. pack, at elevations ranging from 6,500 to 12,500 feet, requires great physical strength and endurance. Your physical training program should have started last December, at least six months of training is **strongly** recommended. If it did not - **PLEASE START NOW!** Refer to Page 19 of the *Council and Unit Guidebook* for a suggested conditioning program.

WILDERNESS FIRST AID/CPR TRAINING REQUIREMENTS/CERTIFICATIONS – 2011

Philmont requires that at least **one person**, preferably two, (either an advisor or a youth participant) **in each crew be currently certified in American Red Cross Wilderness First Aid basic or the equivalent and CPR from the American Heart Association, the American Red Cross or the equivalent.** The American Red Cross Wilderness First Aid is a sixteen hour course designed to help in situations when help is not readily available. Several hours may be required for Philmont staff to reach a remote backcountry location after a message is delivered to the nearest staffed camp. First aid and CPR training will result in proper and prompt attention being given to injuries and/or illnesses. **You must present current certification cards upon check in to verify this requirement.**

Equivalent training can be obtained from the following nationally-recognized organizations:

American Red Cross - www.redcross.org
American Safety and Health Institute - www.ashinstitute.org
Emergency Care and Safety Institute - www.ESCInstitute.org
National Outdoor Leadership School (Wilderness Medicine Institute) - www.nols.edu/wmi/
National Safety Council – www.nsc.org
National Ski Patrol – Outdoor Emergency Care - www.nsp.org
Stonehealth Open Learning Opportunities (SOLO) – www.soloschools.com
The Mountaineers – www.mountaineers.org
Wilderness Medical Associates (WMA) - www.wildmed.com
Wilderness Medical Society (WMS) - www.wms.org
Wilderness Medicine Outfitters – www.wildernessmedicine.com
Wilderness Medicine Training Center www.wildmedcenter.com
Wilderness Safety Council www.wfa.net
Wilderness Safety & Emergency Response (W.I.S.E.R.) www.wiser-wfr.com

The Boy Scouts of America and the American Red Cross have a national agreement, the primary goal of which is to help councils (with their districts and units) become self sufficient teaching Red Cross courses, including First Aid. *Wilderness First Aid Basic* is specified in the agreement. Through this agreement a local council can coordinate training of American Red Cross courses by providing BSA volunteers who are certified to instruct the course by the American Red Cross. The fees for the course taught by the BSA volunteers are dramatically reduced and include a \$5.00 administrative fee and the cost of materials. Visit with your council service center for more information about the American Red Cross National Agreement.

Philmont encourages each crew to have at least one person trained in American Red Cross Wilderness First Aid Basic or the equivalent. However, Philmont will accept the following advance levels of training and a copy of the license or certification must be shared with Philmont during the registration process:

- Wilderness First Responder
- Outdoor Emergency Care
- EMT Basic, Intermediate, or Paramedic
- Military Corpsman or Medic
- Registered Nurse
- Nurse Practitioner
- Physician's Assistant
- MD or DO

Please note: The Boy Scouts of America have developed a new Wilderness First Aid Course that is being adopted by many of the nationally recognized organizations. This course became available to the organizations in March 2010. Because of this, the courses offered by the various organizations will now be similar.

HEALTH AND MEDICAL RECORD

Every camper and Advisor is required to have a medical evaluation within twelve (12) months of their participation date by a physician licensed to practice medicine. An examination conducted by a physician's assistant or a nurse practitioner will be recognized for states where they may perform physical examinations to students enrolled in public school systems. **The 2011 Philmont Health and Medical Record must be used.** Advisors are to collect and hold the forms to be turned in at the Health Lodge upon arrival at Philmont. **Review each participant's medical form to be familiar with any health restrictions, check for parental and physician's signatures, and that a copy of participants health insurance card is attached.**

An individual should always contact the family physician first and call Philmont at 575-376-2281 if there is a question about the advisability of participation. Philmont's chief medical officer and other medical staff of the Health Lodge reserve the right to make medical decisions regarding the participation of individuals at Philmont.

Each crew must bring a first aid kit. The *2011 Guidebook to Adventure* contains a recommended first aid kit supply list. Many “over the counter” medications are available at the Tooth of Time Traders.

PHILMONT WEIGHT LIMITS FOR BACKPACKING & HIKING

Each participant in a Philmont trek must not exceed the maximum acceptable limit in the weight for height chart shown below. The right hand column shows the maximum acceptable weight for a person's height in order to participate in a Philmont trek. Those who fall within the limits are more likely to have an enjoyable trek and avoid incurring health risks. These guidelines are used because overweight individuals are at a greater risk for heart disease, high blood pressure, stroke, altitude illness, sleep problems, and injury.

Participants 21 years and older who exceed the maximum acceptable weight limit for their height at the Philmont medical recheck WILL NOT be permitted to backpack or hike at Philmont. For example, a person 70 inches tall cannot weigh more than 226 lbs. All heights and weights will be measured in stocking feet.

For participants under 21 years of age who exceed the maximum acceptable weight for height, the Philmont physicians will use their best professional judgment in determining participation in a Philmont trek. Participants under 21 years of age are strongly encouraged to meet the weight limit for their height. Exceptions are not made automatically and discussion in advance with Philmont is required regarding any exception to the weight limit for persons under 21 years of age, whether it is over or under. Philmont will consider up to 20 lbs. over the maximum acceptable as stated on the chart, however, the exception will never exceed 295 lbs. Philmont's phone number is 575-376-2281.

The maximum weight for any participant in a Cavalcade Trek and for horse rides is 200 lbs. Under no circumstances will any individual weighing more than 295 pounds be permitted to participate in backcountry programs. This requirement is necessary because of limitations of rescue equipment and for safety of search and rescue personnel.

Individuals who do not meet Philmont's weight for height requirements will not be allowed on the trail and will be sent home.

Height (inches)	Recommended Weight (lbs)	Allowable Exception	Maximum Acceptable
60	97 - 138	139-166	166
61	101-143	144-172	172
62	104-148	149-178	178
63	107-152	153-183	183
64	111-157	158-189	189
65	114-162	163-195	195
66	118-167	168-201	201
67	121-172	173-207	207
68	125-178	179-214	214
69	129-185	186-220	220

Height (inches)	Recommended Weight (lbs)	Allowable Exception	Maximum Acceptable
70	132-188	189-226	226
71	136-194	195-233	233
72	140-199	200-239	239
73	144-205	206-246	246
74	148-210	211-252	252
75	152-216	217-260	260
76	156-222	223-267	267
77	160-228	229-274	274
78	164-234	235-281	281
79 & over	170-240	241-295	295

This table is based on the revised Dietary Guidelines for Americans from the U.S. Dept. of Agriculture and the Dept. of Health & Human Services.

A water-displacement test to determine percent body fat will also be accepted in lieu of the height-weight guidelines. Women will need to have a body fat of 20% or less and men will need to have a body fat of 15% or less to be qualified to participate. No other form of test to determine percent body fat (DEXA scan, skin fold, etc.) will accepted by Philmont.

Philmont's camping programs center on backpacking in the backcountry, therefore Camping Headquarters does not offer a “Base Camp” program. Participants who arrive at Philmont and do not meet the above height/weight requirements **OR** who come off the trail because they cannot physically complete their trek must return home at their own expense.

Usually, most minor injuries and illnesses can be handled by the Health Lodge and allow the participant to return to the trail. Philmont tries to reunite injured campers to their crew, however, several factors may prevent or delay this, such as weather, the nature of the injury, where the crew is camped, and the length of the trek remaining. Once again, good conditioning and safe camping and hiking practices help make the trek successful for all.

ACCIDENT AND SICKNESS INSURANCE

Campers and Advisors are covered while at Philmont, and while traveling to and from, by a plan through Health Special Risk, Incorporated. (Please refer to the High Adventure Base Camper's Accident and Sickness Plan Brochure.)

For each sickness or injury, benefits are payable for medical or surgical treatment, prescription drugs, hospitalization or the exclusive services of a private duty nurse (RN or LPN). Benefits will be paid for expenses incurred (subject to the *Primary Excess Provision* explained below) up to the usual and customary charges normally made within the geographic area where treatment is performed.

Primary Excess Provision - When medical or surgical treatment is involved, benefits in excess of the first \$300 will be payable only for covered expenses which are not recoverable under any other insurance policy or service contract. If no other collectible insurance is available, this Primary Excess Provision will not apply.

Advisors are urged to inform parents of the information in the High Adventure Base Camper's Accident and Sickness Plan Brochure provided by Health Special Risk, Incorporated. Also remind parents to include the company name and policy number of their family insurance policy and attach a copy of their health insurance card (front & back) to the Philmont Health and Medical Record.

EMERGENCY TRANSPORTATION

Philmont will assist with transportation arrangements when a family emergency (death or serious illness) occurs during an Expedition requiring a participant to return home or if a participant must return home for medical reasons. Participants will be required to reimburse Philmont for any transportation services provided, including transportation to a required airport.

THE PHILMONT CREW LEADERSHIP TEAM

ADULT LEADERSHIP - BSA POLICY*

The best available adult leadership should be recruited to accompany each crew. In keeping with the policy of the Boy Scouts of America, there are no gender restrictions for adult leadership at Philmont except that each Coed Venturing crew must have coed adult leaders. **Each adult must be a registered member of the Boy Scouts of America.**

Each Philmont Expedition or group must have at least two BSA registered adult Advisors for Boy Scout groups, one advisor must be at least 21 years of age; the second Advisor must be at least 18 years of age. **Each crew is required to have a majority of youth participants, and the maximum number of adults (over 21) is four (4) per crew.** Participants 18 through 20 years of age may be counted as youth or adult crew members. All leaders must have completed the current youth protection training offered at www.myscouting.org.

Coed Venturing Crews are required to provide coed leadership while en route to and from Philmont and while hiking the trails of Philmont. A Coed Venturing Crew must have at least one male Advisor and at least one female Advisor, each of whom must be at least 21 years of age. Male and female youth participants will not share the same sleeping facility. Male and female Advisors are required to have separate sleeping

facilities. Married couples serving as adult Advisors may share the same quarters if appropriate facilities are available. Female Advisors must be responsible for the female participants; male Advisors must be responsible for the male participants.

When staying in tents, no youth will stay in the tent of an adult other than his or her parent or guardian.

All Advisors must be physically capable of hiking and camping in Philmont's high mountains for the length of the Expedition. Each Advisor is expected to reflect high moral standards established by custom, traditional values, religious teaching, and follow the youth protection guidelines.

Philmont recommends groups identify alternate leadership able to “step in” at the last minute in the event a leader is not able to attend. Philmont cannot provide staff to meet the BSA, two-deep leadership requirement.

* Refer to *Guide to Safe Scouting*, No. 34416, for additional adult leadership policy.

Every Philmont crew functions best when led by a youth crew leader! Great care should be used in selecting a crew leader as this person will have an awesome responsibility. The crew leader must have earned the respect of the crew members and adult Advisors.

The **Crew Leader** gives leadership to the crew as they:

- ◆ select the itinerary that best suits everyone's physical abilities.
- ◆ choose routes during the trek that match the crews ability.
- ◆ set-up and break camp.
- ◆ establish a fair duty roster.

The **Adult Advisor** must support the crew leader and is responsible for:

- ◆ arranging transportation, overnight stops and meals en route to and from Philmont.
- ◆ ensuring the safety and well being of everyone in the crew .
- ◆ addressing crew conflicts that may require appropriate discipline.
- ◆ serving as a counselor and coach and giving appropriate guidance to the crew leader.

CHAPLAIN'S AIDE

A crew member, who has preferably earned one of Scouting's religious awards, should be selected as the Chaplain's Aide. Their duties include leading grace before meals and encouraging participation in religious services and the Philmont "Duty to God" program. This team - Crew Leader, Advisor and Chaplain's Aide become the prime resource for keeping morale high!

WILDERNESS PLEDGE *GUIA* (Spanish word for Guide)

Each crew will select a Wilderness Pledge *Guia*. This individual will:

- help the crew understand the principles of the Philmont Wilderness Pledge and Leave No Trace.
- help the crew focus on camping practices that will adhere to the wilderness ethics outlined in the two approaches.
- see that "smellables" are correctly stored and all Philmont policies followed to avoid encounters with bears and other animals.
- ensure the Wilderness Pledge is followed and that campsites are left clean.

With more than 21,000 participants camping each summer at Philmont, it is important that each person do their share to insure that we protect Philmont and our neighbor's properties for generations to come.

PHILMONT RANGERS

Trail wise and well versed in the latest camping and hiking technologies and Philmont lore, these hardy young men and women play a vital role in helping your crew be successful on the trail. Rangers are trained to show respect to the Advisors - they deserve the same as they coach the crew leader and crew on Philmont's backcountry hiking and camping procedures. They come from some of the best Scout troops and Venturing Crews in America. A mark of a well prepared crew is when the Ranger can stay in the background while assisting the crew. Your Ranger will be a great friend and mentor. He or she will remain with the crew for the first three days at Philmont.

MESSAGES FROM HOME

While at Philmont, your crew will be in the backcountry and will not be able to receive messages from home or work. In the event of an emergency, call Philmont at 575-376-2281. If it is possible to get a message to a crew member, it may take between several hours and a day to deliver the message. It may not be possible for the crew member to return the message. Because of this, all crew members should make appropriate arrangement for others to conduct their business for the duration of their trek.

THE ADVENTURE BEGINS

TOUR PLAN (new in 2011 and replaces Tour Permit)

Units complete this form when planning for local, national, or international adventure. The plan helps ensure the unit is properly prepared, that qualified and trained leadership is in place, and that the right equipment is available for the adventure. **IT IS NOT INCLUDED IN THE MARCH ADVISORS KIT.** The Tour Plan Worksheet is available for you to fill out and submit at this link:

http://www.scouting.org/filestore/pdf/680-014_fillable.pdf

A tour group must have its Tour Plan in its possession at all times and must display it when requested by Scout officials or other authorized persons. All reservations by a tour group for overnight group camping on council properties and military bases will be subject to the presentation of a Tour Plan on arrival. **Philmont requires a Tour Plan be presented at registration.**

Groups are encouraged to secure the signatures of these authorized persons on the front of the Tour Plan as indications of satisfactory experiences at various stopping points.

TOUR DIRECTOR

Council contingents or multiple crew groups may wish to designate one Advisor to serve as the group's tour director. His/her duties could include coordinating transportation for the crews, handling all fiscal arrangements en route to and while at Philmont. This person would schedule overnight stops, arrange lodging and meals, and be responsible for final fee settlement with the Philmont registrar. The tour director serves as the chief liaison between the crews, the local council, and Philmont. He/she is expected to meet the same physical requirements as the rest of the Advisors and accompany one of the crews on the trail. Tour directors are often top Philmont promoters in their local council.

TRANSPORTATION

THE ARRIVAL PLANS AND CREW INFORMATION CARD MUST BE MAILED AT LEAST 30 DAYS PRIOR TO YOUR ARRIVAL AT PHILMONT. (Card distributed in March 2011 Advisors Kits)

Traveling to and from Philmont is an important part of the "High Adventure" experience. Most contingents will find transportation the largest expense in the budget. Study the various travel options before making a final decision. Choose one that has the greatest appeal and is affordable.

Philmont participants have found public carriers to be reliable transportation to the ranch. Consult the passenger department of any of the following carriers for scheduling information and costs. Your local travel agency can also provide this service.

Philmont does not endorse any agency or vendor listed in this publication, but provides this information to assist groups in making travel and lodging arrangements.

- ❖ Airlines to Denver (270 miles from Philmont), Colorado Springs (190 miles) Pueblo (159 miles), Albuquerque (220 miles) and Amarillo (220) - obtain chartered bus directly to Philmont **OR** Greyhound Lines (800-231-2222) to Raton.
- ❖ Charter bus service arranged at home direct to Philmont.
- ❖ Amtrak Train (800-872-7245 or www.amtrak.com) to Raton - Philmont bus to/from Philmont.
- ❖ Amtrak Train to Denver - obtain charter bus directly to Philmont or Greyhound Lines (800-231-2222) to Raton - Philmont bus to/from Philmont.
- ❖ Thrifty Car Rental (800-847-4389) - 7 or 12 passenger vans available to rent from Albuquerque, based on availability.
- ❖ Advantage Rent-A-Car (Albuquerque 505-247-1066) - Rentals available.
- ❖ Grayline of Denver (800-348-6877 or www.grayline.com/denver) & Grayline of Colorado Springs (800-345-8197) daily carrier with direct service to Philmont from Denver International Airport, Denver Amtrak & Colorado Springs Airport.

Inquire from airlines reservations personnel about supplemental chartered airline services offering packaged plans with reduced group rates.

Travel companies serving Philmont include the following: (For an updated list with additional information to this listing, email camping@philmontscoutranch.org.)

- **A Charter Company** (800-366-9024 or acccharter@msn.com) Web: www.achartercompany.com charter service from Denver International Airport.
- **A Great Way To Charter, Tour & Travel** (866-466-8792 or charters@agreatwaytogo.com) Web: www.agreatwaytogo.com
- **American Tour Bus Company** (505-342-2303 or americantoursinc@email.com) charter service from Albuquerque. Web: www.americantoursinc.com. (Can also contact by fax: 505-342-2304.)
- **Blue Sky Adventures** (877-225-8375) charter service from Albuquerque, Denver or Colorado Springs. Web: www.blueskyadventures.net
- **Faust's Transportation** (505-758-3410) charter service from Albuquerque.
- **Follow The Sun, Inc.** (866-428-4786 or info@ftstours.com), charter service from Albuquerque. Web: www.ftstours.com
- **Global Transportation** (303-298-1585 or info@globaltransportation.us) charter service from Colorado. Web: www.globaltransportation.us
- **Gray Line of Colorado Springs** (800-345-8197 or joanie@coloradograyline.com) provides transfer services to/from Philmont for groups or individuals from Colorado Springs Airport.
- **Gray Line of Denver** (800-348-6877 or www.grayline.com/denver) provides daily transfer services to/from Philmont for groups or individuals from Denver International Airport and Denver Amtrak.
- **Greyhound Charter Services** (800-454-2487) Web: www.greyhound.com
- **Herrera Coaches, Inc.** (505-242-1108, fax: 505-242-1125) Web: www.herreracoach.com

- **Leading The Way Tours, Inc.** (866-696-5073 or Christine@leadingthewaytours.com) charter services from Colorado Springs, Denver or Albuquerque. Web: www.leadingthewaytours.com
- **Main Event Transportation** (888-881-2819) from Albuquerque. Web: www.ScoutTransport.com
- **NewMexiTour** (888-355-8687 or newmexitour@yahoo.com) from Albuquerque. Web: www.newmexitour.com.
- **Pacesetter** (800-877-6001 or sales@pacesetterbus.com) provides service from Denver (airport or Amtrak) and Colorado Springs.
- **Ramblin' Express** (800-772-6254 or 719-590-8687, info@ramblinexpress.com) service in the Rocky Mountain region. Web: www.ramblinexpress.com

PRIVATE VEHICLES

This method of transportation should be used only with full assurance vehicles are safe and drivers are reliable. Make sure there is adequate insurance coverage for each vehicle. Adhere rigidly to the Tour Plan requirements. Philmont is not responsible for vehicles parked in parking areas.

CONDUCT WHILE TRAVELING

Scouts and Venturers are respected nationwide because of how they travel and behave in public. Sharp appearing, properly uniformed Scouts and Venturers bring credit to themselves and the organization. You are Scoutings' ambassadors! Use the buddy system - no one person ever leaves the group alone. Telephone ahead to your next stop to confirm or change a reservation. Do not use tobacco in public. Express appreciation to those who extend courtesies to you along the way

FAMILY MEMBERS

Philmont does not provide program nor accommodations for family members not going on the trail. There are several motels and public campgrounds in the surrounding area. Prior reservations are strongly recommended.

CREW ROSTER & TALENT RELEASE

Please take care in preparing your **Crew Roster**, following the instructions on the form. It contains vital information that Philmont uses in emergencies. The Mail Room uses it to sort your mail. **Bring it with you; do not mail it ahead of time.**

Your crew's **Talent Release** form is to be completed and turned in upon arrival. Even though the new Health and Medical Record forms have a Talent Release block on the signature page, each crew needs to fully complete and turn in the crew Talent Release form. This form requires a parent's signature for youth and personal signatures for those over 18 years of age. Please get all signatures on a single copy of the form.

EXPEDITION NUMBER

Please provide your **CORRECT Confirmed Expedition Number** on all correspondence and forms required for your Philmont experience. Your Expedition Number was assigned by Philmont when your deposit was received and **replaced your tentative Expedition Number**. Check with your group's contact person to verify your **correct Expedition Number** or contact camping@philmontscoutranch.org.

Your Expedition Number is determined by your arrival date. If, for example, your crew is to arrive July 14, the first part of your Expedition Number is 714, which signifies 7th month, 14th day. Philmont also assigns an alpha-letter to each reservation arriving the same day (Example, 714-A, 714-B, 714-C, etc.).

If your reservation consists of several crews, it will be your responsibility to assign a number after the letter to designate each one. Thus, if your reservation consists of 2 or more crews arriving on July 14, your crews'

Expedition Numbers are 714-A-01, 714-A-02, etc.. Parents should record their camper's complete Expedition Number on the card inside the cover of the *2011 Guidebook to Adventure* that will be distributed to each participant.

PHILMONT ADDRESS AND MAIL

Your complete expedition number is essential for mail delivery at Philmont. Incoming **mail** may be picked up **only by the Expedition Advisor or Crew Leader** at the Philmont Mail Room when your crew arrives and when you return to Camping Headquarters from the trail. You may send mail from any staffed camp.

PHILMONT SUMMER PARTICIPANT MAILING ADDRESS:

*Your Name, Expedition Number
Philmont Scout Ranch, BSA
47 Caballo Rd.
Cimarron, NM 87714*

EMERGENCY TELEPHONE NUMBER AT PHILMONT:

24 HOUR EMERGENCY NUMBER – 575.376.2281

Telephone calls to any of your group should be restricted to extreme emergencies only. Since Philmont comprises 215 square miles of rugged mountain wilderness, it can require several hours to transport a participant from some camps to return an emergency phone call. If this becomes necessary, it will speed contact when the caller has the full name and expedition number of the person being contacted.

CREW LOCKERS / SECURITY

Philmont provides crew lockers and safekeeping (vault) storage service for crews. Crew lockers (2' x 2' x 3') are available for items not needed on the trail. These lockers are limited and groups traveling by private vehicle will be required to store items in their vehicles. **Crews using lockers will be limited to two (2) lockers, based on availability.** Safekeeping storage is available for valuables such as tickets, travelers checks, credit cards, etc. Items are sealed in envelopes and placed in the vault. Never leave valuables in tents or unattended. Philmont is not responsible for lost or stolen items.

BACKPACKING STOVES

Philmont requires crews to use backpacking stoves. You may bring your own or purchase them at Philmont. Visit www.toothoftimetraders.com for great information on stoves/fuel for your Philmont Expedition.

Philmont strongly recommends, and most airlines require, that crews transport their stoves **without fuel**. **GROUPS TRAVELING BY AIR MUST CHECK WITH THEIR CARRIER TO DETERMINE IF THEY WILL PERMIT USED STOVES/FUEL BOTTLES TO BE TRANSPORTED.** If not, purged stoves/fuel bottles must be shipped to Philmont by U.S. Postal Service or UPS (United Parcel Service, Ground Service Only). UPS has specific packaging and shipping procedures which must be followed and will assess special handling fees in addition to regular rates. Groups must include their Expedition number on shipping label, mail to the shipping address on page 9 under, **PHILMONT SUMMER PARTICIPANT MAILING ADDRESS**, and allow ample time for shipment to arrive at Philmont. At the conclusion of your Expedition, purged stoves/fuel bottles will need to be shipped from Philmont. **(Shipping information will be available at Philmont's Mail Room upon arrival/prior to departure.)** You may want to bring your own prepaid shipping label for return shipping.

Stoves/fuel bottles must be purged of fuel for shipping or when transported. This can be accomplished by draining all fuel and leaving the tank/bottle uncapped for several hours. We suggest you call the Dept. of Transportation Hazardous Materials Information Center at 800-467-4922, press option 1. You may also access the Hazardous Materials Website: <http://hazmat.dot.gov> or <http://www.faa.gov> for further information regarding transporting backpacking stoves.

White Gas and varieties of isobutane/propane fuel type canisters will be available at Philmont's Trading Posts located at Camping Headquarters, Phillips Junction, Ute Gulch, Baldy Town, and Ponil. Fuel will also be available for purchase at Apache Springs, Rich Cabins, and Ring Place. **PHILMONT CANNOT TRANSPORT PERSONAL OR SPECIAL FUEL TO CREWS.** All liquid fuel containers should be spun aluminum or hard plastic bottles designed to carry fuel. A small pour spout or funnel is important to avoid dangerous spillage. Backpacking stoves are used with adult supervision and **never** in or near tents.

ARRIVING AT SCOUTING PARADISE

Your first day at Philmont will be full of excitement and adventure as your crew completes the busy tasks of preparing to hit the trail. Watch for the signs leading to the Camping Headquarters Welcome Center, located on State Highway 21, five miles south of Cimarron, New Mexico. That is where all crews arrive.

ARRIVAL / DEPARTURE

Many months of planning lead up to your arrival at Philmont! Arrange your travel itinerary to arrive at Philmont between 8-11:00 am on your **SCHEDULED** arrival day. **Please do not arrive a day earlier or depart a day later than scheduled unless required by airline or train schedules. Scheduled Expeditions will have priority for base camp accommodations over groups arriving early or departing late.**

IF YOU MUST ARRIVE EARLY OR DEPART LATE, REQUEST WRITTEN CONFIRMATION FROM PHILMONT. For example, if your Expedition # is 627-Z, your arrival date is June 27, 2011. If you are delayed en route, please notify Philmont by calling 575-376-2281 and ask for the Logistics Department. Philmont recommends groups utilize other alternatives if travel arrangements require arriving or departing other than scheduled dates. Approved early arrivals/late departures will be assigned trail tents for lodging unless platform tent space is available. (Note: Platform space is very limited and is not released for early/late groups until late in the day. Please plan to stay in trail tents.) The charge for additional meals is \$5.00/meal and extra lodging is \$6.00 per person/per night if you use your own tents or \$10 per person/per night if you use Philmont tents. These additional fees will be collected upon check in at registration.

YOU MUST EMAIL PHILMONT (camping@philmontscoutranch.org) REQUESTING APPROVAL for an early arrival or a late departure IN ADVANCE, IF YOUR TRAVEL ITINERARY REQUIRES A LAYOVER. All approved layovers are limited to groups traveling by public transportation and only for one night either on arrival or departure.

Your expedition begins with lunch on your arrival day (Day 1), you're off the trail on Day 12, and depart Philmont after breakfast on Day 13. The Philmont fee covers 36 meals, 12 nights lodging, staff and program supplies. Prorating for missed meals is not an option. Your arrival time will determine your first meal at Philmont. Meals are served at the following times:

TRAILBOUND CREWS: Breakfast - 6:30 a.m.; Lunch - 11:30 a.m.; Supper - 5:00 p.m.
HOMEBOUND CREWS: Breakfast - 7:00 a.m.; Lunch - 12:15 p.m.; Supper - 5:45 p.m.

Each Philmont Expedition concludes after breakfast on day thirteen. On your departure day, Philmont offers either a continental breakfast at 5:45 a.m. or the regular breakfast at 7:00 a.m.; indicate your preference upon check-in at Philmont. Continental breakfast will **not** be available prior to 5:45 am on the day of your departure.

Each crew departing Philmont should make every effort to schedule departure after 5:45 am. Very early departures disturb others and prevent individuals from obtaining adequate rest before they start their long trip home.

MEETING YOUR RANGER

Upon arrival, your assigned Ranger will meet with you to guide your crew through the many steps necessary to complete your check in. Please refer to the Guidebook to Adventure for outline of Day One activities. Please carry all of your Philmont material with you. Having your Tour Plan, crew roster, talent release form, CPR and Wilderness First Aid training certification, medical forms alphabetized, and any other required paperwork **will save time**.

ADVISORS ORIENTATION, CREW LEADER, CHAPLAIN'S AIDE, & WILDERNESS PLEDGE *GUIA* MEETINGS

These important meetings start at 5:45 pm, although they are separate meetings, attendance is expected. The Advisor gets last minute information; the crew leader learns crew organization skills, Chaplain's Aide becomes crew motivator, and Wilderness Pledge *Guia* learns responsibilities for helping the crew achieve wilderness ethics standards. By 6:45 pm, everyone is back together and off to Chapel Services conducted each evening at 7:00 pm in the Catholic, Jewish, Protestant, and L.D.S. traditions. The Tooth of Time Traders and all Base Camp functions close so as to not interfere with religious services.

PHILMONT MUSEUMS

Philmont maintains three world famous museums that you won't want to miss: the beautiful Villa Philmonte (Waite Phillips' summer home), the Philmont Museum Seton Memorial Library and Gift Shop, and the historic Kit Carson Museum at Rayado. Each is open every day of the summer. Tours of the Villa are scheduled at the Philmont Museum. Daily bus service, at no charge, is available to transport crews to Rayado. Schedule this at Logistics upon arrival.

THE SCOUTING WAY

Philmont is a large community made up of several thousand excited participants and dedicated staff members. It's a magical place where strong self esteem is built as participants overcome the challenges of the trek. Our core values are expressed in the Scout Oath and Law. Philmont expects and requires everyone to do their best to live by these principals. The Boy Scouts of America prohibit language or behavior that is obscene, belittling, offensive to persons of the opposite sex, or contain racial or religious slurs.

PRESERVING SCOUTING'S PARADISE FOR FUTURE GENERATIONS

For seventy three years Philmont has been considered the finest youth camping and backpacking area in the world. Over 930,000 youth and adults have hiked the magnificent trails, camped in pristine campsites and enjoyed spectacular views of the Rocky Mountains. Everyone must do their part to help preserve this wonderful place by **fully committing to Philmont's Wilderness Pledge!**

The Wilderness Pledge areas of emphasis are:

LITTER and GRAFFITI - Each camper should make sure that all trails and campsites are left neat and clean. Camping Headquarters should be left in a like manner.

WILDLIFE - Respect Philmont's wildlife, including livestock. Follow all guidelines regarding food handling and trash disposal. Never feed or harass wild animals.

WATER - You are in a land where water is scarce and very precious. Conservation and wise use of water has been practiced since the first man entered this land. You must continue this proper use. You should never bathe, do laundry, or dishes in or near springs or streams. Everyone needs water, and you should always leave springs and streams as clean as you found them.

TRAILS - Pledge yourself to respect all trails of Philmont. Do not cut green boughs or trees, or mark on them. Do not cut across switchbacks and do not alter or change trail signs.

CAMPsites - Camp only in sites designated with a numbered wood block sign. Each crew is responsible for leaving a neat and orderly campsite, whether it be in Camping Headquarters, staffed camps or trail camps. Your campsite must be left litter free with its latrine and sumps clean. Carry out all trash. Fires must be left DEAD OUT and then cleaned of debris before you depart. Leave a courtesy woodpile when possible. You should respect the feelings of those crews camping near you and those that will come after you.

Low impact camping is practiced on Philmont property. These techniques along with the Wilderness Pledge and Leave No Trace keep Philmont pristine and natural.

Leave No Trace camping and hiking methods are used in the Valle Vidal lands in agreement with the Carson National Forest and have brought Philmont and Scouting high praise. Crews trekking into the Valle Vidal will be instructed in Leave No Trace techniques.

CONTRIBUTE TO PHILMONT'S CONSERVATION PLAN

Three hours of conservation work is expected of each camper to earn the Arrowhead Patch. Ten hours of conservation work is required for the Fifty-Miler Award. The three hours earned at Philmont can be applied to the Fifty-Miler Award - the other seven may be acquired back home. The other seven hours may also be acquired at Philmont. Several itineraries pass through more than one conservation worksite. A minimum of three hours, however, must be spent doing trail construction or other projects supervised by a trained Philmont staff member.

Philmont has several conservationists located strategically throughout the backcountry. Additional information about locations for your crew to perform a project will be shared with the crew during final trip planning at Logistics. Most conservation projects at Philmont consist of trail construction or repair. This is vitally important when 21,000+ people use the backcountry each year. Other projects may include watershed, timber stand, and fish habitat improvements. Long pants and hiking boots are needed for all projects.

2011 ITINERARIES

Philmont's pristine backcountry remains so, largely because of the preplanned itinerary system. With 35 itineraries to choose from, a crew can take advantage of many unique program features and select a hike that meets the physical ability of each crew member. Following a preplanned itinerary helps Philmont know

the location of each crew for contact, should an emergency arise. This plan is also a vital part of Philmont's overall conservation and wilderness ethic.

Each itinerary is reviewed annually and changes are made as needed. When selecting your 2011 itinerary, DO NOT USE A PREVIOUS BOOK or rely on any itinerary you might see on the internet other than Philmont's official website www.scouting.org/philmont. THESE ARE THE ONLY OFFICIAL PHILMONT ITINERARIES

TIPS FOR SELECTING AN ITINERARY

First of all, the itinerary must be the **youths'** decision! The crew's five choices must meet each crew member's physical ability and should be choices the crew is willing to hike, if assigned. The itinerary should be a balance of exciting program features (many of which are repeated at several locations) and quality hiking. Every itinerary offers a full Philmont experience.

THE CHALLENGE

Most crews choose either a challenging or rugged itinerary. Hiking with a heavy pack in elevations from 6,000 to 12,000 feet is a major physical challenge. It is not possible to "acclimatize" by spending a few days at elevations one is not accustomed to. Altitude sickness can usually be avoided by not sleeping above 9,000 feet for the first few days on the trail. Philmont considers this and many other factors when planning the itineraries.

Youth participants are usually fully capable of mastering the challenge. Many adults who lead sedentary lifestyles have great difficulty and could potentially be placing themselves in harms way. Refer to pages 15 thru 19 of the *Council & Unit Planning Guide*.

ITINERARY RATING

The rating or degree of difficulty of each itinerary is determined by many factors such as mileage, elevation changes, number of layover days, days to carry food, distances to water sources, and topography, to name a few. A little practice using the enclosed Philmont map will show many areas where there are steep climbs and descents. The contour lines on the wall map represent 80 foot intervals. The closer the brown contour lines are together, the steeper the trail.

A "**Challenging**" itinerary will allow the crew more time for program. It also allows time to do some interesting side hikes, visit backcountry trading posts, take showers, and just enjoy the solitude of the backcountry trail camps.

A "**Rugged**" itinerary, although offering more physical challenge, is very enjoyable for a crew that has trained. It also offers a variety of exciting program.

A "**Strenuous**" itinerary is just as it sounds. A great experience for a crew of physically fit, older Scouts Venturers, and capable adults. More time is devoted to hiking, however, a well prepared crew can still experience several programs. Many seasoned crews who have hiked together several years choose a strenuous itinerary.

A "**Super Strenuous**" is, by far, the most difficult and, for a small but dedicated group of Philmont crews, the most rewarding! These few itineraries are highlighted by climbing some of Philmont's highest peaks and hiking long days of many miles. These itineraries should only be attempted by older more experienced crews where every person is in exceptional physical condition.

ITINERARY DISTANCES

The description of each itinerary shows a distance in miles. This distance is calculated from the GIS map shown for the itinerary. Be aware that this distance is measured from camp to camp and does not include

side hikes (except for Baldy Mt. and the Tooth of Time), going to or from conservation sites, or hiking to program areas. Because of this, most crews can expect to actually cover 25% to 30% more mileage than is shown. Providing the mileages in this document gives you a consistent, comparable distance between itineraries.

ITINERARY ASSIGNMENT

Philmont assigns only two crews each day to the same itinerary. **Each crew must hike independently.** The maximum crew size is 12 people and the minimum crew size is 7 people, including adult Advisors. **These standards are strictly enforced. Each crew is required to have a majority of youth participants, and the maximum number of adults (21 and over) is four (4) per crew.**

CREW RENDEZVOUS

Often crews from the same contingent would like to spend time in the same camp. This rendezvous can be planned by choosing itineraries that would be in the same camp on the same day. Please refer to the *Itineraries At A Glance* on pages 18 & 19, and the *Itinerary Rendezvous Locations* on page 22 & 23.

SELECTING YOUR ITINERARY

The three tools your crew needs to make their five (5) top itinerary choices are:

- 1) the Philmont wall map included in this packet – after your crew receives itinerary confirmation, they may wish to purchase the sectional map suggested at the bottom of each of the description pages for the itineraries, for more accurate navigation.
- 2) the *Guidebook to Adventure* which gives a brief description of the available programs.
- 3) this *PHILMONT TREKS - 2011 Itinerary Guide*.

Many crews determine their own unique method of choosing their top five (5) itinerary choices and some tried and true methods are:

- 1) based on your conditioning program, determine the level of difficulty that best suits the crew.
- 2) to have each crew member select their five (5) favorite program features from the list in the front section of this book.
- 3) to tally the votes for each program and use the page at the front of this treks guide, **Programs/Itineraries / Camps**.

The description page for each itinerary, located opposite the sketch map and elevation graph, lists the most common programs available for that itinerary. Crews are not required to participate in each and every one as some may not interest your crew, or weather may hinder participation. Just because a program is shown as being available at a camp, does not insure your crew that they will be able to take advantage of it – particularly if you arrive at the camp late in the day. A few programs such as the chuck wagon dinner, horse rides and the use of burros for equipment packing, require scheduling when the crew leader and Advisors meet with their trip planner in Logistics.

BURRO PACKING

If your crew chooses an itinerary that includes burro packing and is assigned that itinerary they **MUST TAKE THE BURRO**. Not only is burro packing a real part of Philmont's history and lore, it's a great way to lighten everyone's load.

RESERVING YOUR ITINERARY – 12 DAY

If you have been to Philmont before, you are accustomed to finding an "itinerary selection" postcard in the *TREKS Itinerary Guide*. It's missing this year! We have eliminated it on purpose; you did not receive a "defective" guide!

For the summer of 2011, instead of filling out the "itinerary selection" postcard, rushing to the post office (or FedEx or UPS), to try to get it in first, we have implemented a new procedure for you to tell us your itinerary wishes. You will now go on the internet and enter your selections online. Instead of waiting for days to receive your assigned itinerary, you will know immediately.

Why have we done this? There are a number of reasons. For you, it gives you your assigned itinerary sooner so you can immediately begin planning your trek with your crew. For Philmont, it not only reduces the work it takes to process the cards but it also insures that the information we have about your crew is entered correctly in our database — we won't have to try to decipher handwriting and it will eliminate typing mistakes that unfortunately occur when we enter over 2,000 postcards every year.

So how does this work? It's really a simple procedure.

What You Need?

- Have your Crew Leader assign one of your crewmembers to be the person (Processor) to enter the itinerary selection information.
- Have access to a computer with:
 - Internet access (personal computer, public library, work, etc.)
 - Web Browser (Internet Explorer 6.0 or later)
 - Printer
- Completed Itinerary Selection worksheet - this has been sent to the contact person on record for your crew at Philmont.
- Access code assigned to your crew by Philmont — this has been sent to the contact person on record for your crew at Philmont.

How Do You Get Ready?

- After the TREKS Itinerary Guide arrives, your Crew Leader should work with the crewmembers to determine the crew's five desired itinerary numbers in priority order.
- Fill out the Itinerary Selection worksheet – Access the Itinerary Selection website - Enter the required information – this has been sent to the contact person on record for your crew at Philmont.

The Crew's Process

- Crew determines itinerary choices and fills out the Itinerary Selection worksheet
- Crew Advisor has received the access code provided by Philmont and given it to the Processor to enter the itinerary selection information when Itinerary Selection worksheet is complete
- Processor signs on to the Itinerary Selection website and enters the information from the worksheet. This includes contact information as well as the five itinerary selections.
- When the information has been entered correctly, the Processor will "Submit" it.
- The system will assign the crew's itinerary from the five choices entered. If none are available, the Processor will be asked to enter five new choices.
- The Processor prints the Itinerary Assignment page
- An email will be sent to the Crew Advisor confirming the assignment

SHORT TREKS

Seven-day Short Treks are scheduled on specific dates, generally in August. If your crew has been assigned a short trek, your Crew Advisor will receive a booklet of Short Trek itineraries. It is to be used rather than this guide. The Short Trek booklet will contain a postcard that will be used to provide your five short trek itinerary choices. After this postcard is received by Philmont, one of the itineraries will be assigned and your Crew Advisor will receive an email with the assignment.

Because the numbered itineraries in this Itinerary Guide do not apply to short treks, you will **not use** the online itinerary selection process. Please use the "**special**" Short Trek postcard attached to the cover of your Short Trek Itinerary Booklet. The postcard with your crew's itinerary choices must be received by Philmont no later than June 1.

VALLE VIDAL ITINERARIES - A UNIQUE EXPERIENCE

Each year Philmont plans a number of very special itinerary opportunities, starting and finishing on Philmont property, that venture into the spectacular Valle Vidal section of the Carson National Forest. This 100,000+ acre wilderness borders Philmont in the vicinity of Dan Beard and Rich Cabins camps and Philmont's North Ponil country, and is home to New Mexico's largest wild elk heard. As a part of Philmont's special use agreement with the Forest Service, we agree to do meaningful conservation service and practice Leave No Trace camping on the Valle Vidal.

Some of the most popular programs such as mountain biking, search and rescue, astronomy, geo-caching, and folk weather forecasting are located at the Valle Vidal camps of Whiteman Vega, Seally Canyon and Ring Place. Another great feature of the Valle Vidal is the ability for a crew to "bushwhack" from location to location using only map and compass or GPS. There are few established trails.

Philmont's crews that trek into the Valle Vidal are shining examples of Scouting's commitment to being good stewards of the National Forests. As our public lands become less wild, it behooves us all to take advantage of this rare opportunity to experience the grandeur of the amazing Valle Vidal. Philmont has redesigned the Valle Vidal itineraries to offer even more exciting programs. Each crew that successfully chooses a Valle Vidal itinerary will receive a Valle Vidal sectional map at no charge. Additional sectional or wall maps may be purchased at the Tooth of Time Traders' online catalog by visiting www.toothoftimetraders.com.

ON THE TRAIL

Whether hiking on Philmont, the Valle Vidal, or our neighbors' land by permission, crews are expected to travel responsibly - stay together, practice Scouting values, and use proper wilderness ethics. As the adult Crew Advisor, you are the chief morale officer. Crews must not deviate from their assigned itinerary. Changes are only permitted for bonafide medical emergencies and must be approved by the Logistics Department.

THE PHILMONT EXPERIENCE

Each of the 35 pre-planned itineraries provide numerous exciting programs offered at backcountry program camps. Crews that stay in staffed camps normally have first choice of the program offered. Crews passing through these camps may, if time and space allow, participate in some of the programs. Trail camps offer crews a time to relax, bond as a team and build lifelong memories. Philmont is a total experience! Plan for a balanced trek and enjoy the serenity of the mountains.

"TEN ESSENTIALS" FOR HIKERS

1. Map & Compass - and the ability to read a map and use a compass.
2. Sun & Insect Protection - sunscreen, broad brimmed hat, sunglasses, insect repellent.
3. Water Bottles filled with disinfected water - a minimum of 3 quarts is essential in the Southwest.
4. Rain Gear - preferably a breathable rain suit with jacket and pants.
5. First Aid Kit - adequate to treat common injuries that may occur on a hike, and including latex gloves for protection from bloodborne pathogens.
6. Matches - for building a small campfire if necessary for warmth, drying clothing, or boosting morale.
7. Extra Clothing - daytime temperatures can drop to 40° F during the summer; nighttime temperatures can drop below freezing. Wool and/or polypro or other synthetic fabrics are recommended. Cotton clothing is not suitable for retaining body heat.
8. Extra Food - to provide energy and warmth.

9. Pocket Knife - a Swiss army knife with several tools is recommended.
10. Watch - so that you can stick to the schedule/itinerary.

PHILMONT CHECK LIST

Also refer to the "Continuous Preparation Plan" in the 2011 Council and Unit Planning Guide.

- Two deep leadership confirmed..... _____
- Youth participants must be 14 years of age OR completed 8th Grade and be at least 13 years of age prior to participation..... _____
- Copy of Philmont's Risk Advisory read and/or distributed to parents (refer to Page 16 of the 2011 Council and Unit Planning Guide)..... _____
- Philmont Health & Medical Records complete with physician and parent/guardian signature (Advisor to collect and hold for arrival at Health Lodge) _____
- Wilderness First Aid Basic and CPR certification scheduled and completed (bring proof of certifications) _____
- Information shared with parents about Philmont's insurance coverage (family insurance policy applies first) _____
- Physical training plan developed and initiated several months ahead _____
- Advance fee payments collected and submitted (due October 1) _____
- Final fee payments collected and submitted (due March 1) _____
- Transportation to and from Philmont arranged _____
- Tour Plan Worksheet **completed and approved 30 days in advance of arrival date** (Advisor brings to Philmont)..... _____
- Top five choices of itineraries selected and submitted through the online process no later than May 1 (Short Trek participants should mail card attached to the Short Trek Booklet by June 1) _____
- Itinerary reservation confirmed by Philmont (confirmation is emailed to Advisor)..... _____
- Arrival Plans and Crew Information Card mailed to Philmont or entered on the itinerary selection website 30 days prior to Crew's arrival..... _____
- Bus driver(s) accommodations arranged _____
- Crew Roster & Talent Release Roster completed (Bring to Philmont) _____
- Expedition Number given to all parents and crew members _____
- Philmont's address given to all parents and friends _____
- Philmont's emergency phone number given to all parents..... _____

Itineraries at a Glance

1 - 51 Mi. - C	2 - 51 Mi. - C	3 - 52 Mi. - C	4 - 53 Mi. - C	5 - 56 Mi. - C
Vaca	Vaca	Ute Springs	Old Abreu	Anasazi
Deer Lake Mesa	Deer Lake	Webster Parks	Crags	Indian Writings
Cimarroncito	Webster Parks	Sawmill	Fish Camp	Ponil
Cimarroncito	Sawmill	Mt. Phillips	Apache Springs	Dean Cow
Shaefers Pass	Comanche Peak	Comanche Creek	Apache Springs	Harlan
Black Mountain	Comanche Creek	Apache Springs	Wild Horse	Ute Springs
Beaubien	Beaubien	Apache Springs	Mt. Phillips	Sawmill
Beaubien	Beaubien	Fish Camp	Cyphers Mine	Lamberts Mine
Fish Camp	Carson Meadows	Crater Lake	Cimarroncito	Upper Clarks Fork
Abreu	Zastrow	Abreu	Clarks Fork	Tooth Ridge
6 - 71 Mi. - C	7 - 56 Mi. - C	8 - 62 Mi. - C	9 - 51 Mi. - C	10 - 57 Mi. - C
Campos Heck	Sioux	Rayado River	Anasazi	Lovers Leap
Dean Cow	Dan Beard	Toothache Springs	Old Camp	Aguila
Head of Dean	Iris Park	Miners Park	Dan Beard	Abreu
Baldy Town	Greenwood Canyon	Lookout Meadow	Rich Cabins	Fish Camp
Baldy Town	Rich Cabins	Apache Springs	Pueblano Ruins	Apache Springs
Greenwood Canyon	Pueblano Ruins	Apache Springs	Black Horse	Crooked Creek
Rich Cabins	Baldy Town	Comanche Creek	Black Horse	Mt. Phillips
Iris Park	Baldy Town	Clear Creek	Baldy Skyline	Sawmill
Cook Canyon	Head of Dean	Red Hills	Pueblano	Cathedral Rock
Indian Writings	Ponil	Clarks Fork	Ponil	Tooth Ridge
11 - 54 Mi. - C	12 - 61 Mi. - C	13 - 57 Mi. - C	14 - 60 Mi. - C	15 - 63 Mi. - C
Olympia	Lovers Leap	Anasazi	Rayado River	Lovers Leap
Zastrow	Urraca	Indian Writings	Urraca	Urraca
Carson Meadows	Zastrow	Ponil	Miners Park	Crater Lake
Agua Fria	Lower Bonito	Pueblano	Black Mountain	Bear Canyon
Wild Horse	Buck Creek	Ute Meadows	Comanche Creek	Beaubien
Clear Creek	Crooked Creek	Ute Meadows	Comanche Peak	Beaubien
Cyphers Mine	Mt. Phillips	Head of Dean	Lower Sawmill	Crooked Creek
Cimarroncito	Sawmill	New Dean	Hunting Lodge	Clear Creek
Cimarroncito	Vaca	Dean Cow	Upper Clarks Fork	Red Hills
Upper Clarks Fork	Dean Cow	Harlan	Tooth Ridge	Ponderosa Park
16 - 65 Mi. - R	17 - 65 Mi. - R	18 - 67 Mi. - R	19 - 66 Mi. - R	20 - 63 Mi. - R
Olympia	Lovers Leap	Lovers Leap	Cimarron River	Bent
Carson Meadows	Urraca	Crater Lake	Deer Lake Mesa	Dan Beard
Lost Cabin	Crater Lake	Black Mountain	Aspen Springs	Iris Park
Beaubien	Beaubien	Beaubien	Lamberts Mine	Ring Place
Beaubien	Beaubien	Beaubien	Clear Creek	Ring Place
Black Mountain	Crooked Creek	Porcupine	Crooked Creek	Greenwood Canyon
Red Hills	Clear Creek	Mt. Phillips	Beaubien	Copper Park
Cyphers Mine	Thunder Ridge	Cimarroncito	Beaubien	Copper Park
Hunting Lodge	Cathedral Rock	Cimarroncito	Abreu	Elkhorn
Tooth Ridge	Tooth Ridge	Tooth Ridge	Miners Park	Ponil

Itineraries at a Glance

21 - 68 Mi. - R

Sioux
Flume Canyon
Head of Dean
Ute Meadows
Ute Meadows
Santa Claus
Upper Bench
Cimarroncito
Cimarroncito
Ponderosa Park

26 - 71 Mi. - S

Bent
Pueblano
Copper Park
Copper Park
Greenwood Canyon
Seally Canyon
Whiteman Vega
Cook Canyon
Indian Writings
Ponil

31 - 67 Mi. - SS

Ute Springs
Harlan
Turkey Creek
Baldy Town
Baldy Town
Head of Dean
Ponil
New Dean
Dean Cow
Dean Heck

22 - 70 Mi. - R

Rayado River
Lower Bonito
Miners Park
Ponderosa Park
Cimarroncito
Visto Grande
Head of Dean
Miranda
Miranda
Elkhorn

27 - 78 Mi. - S

Dean Cutoff
Rich Cabins
Upper Greenwood
Ewells Park
Ewells Park
Upper Dean Cow
Dean Cow
Harlan
Ute Springs
Clarks Fork

32 - 82 Mi. - SS

House Canyon
Old Camp
Ponil
Pueblano
Miranda
Miranda
Black Jacks
Harlan
Cimarroncito
Ponderosa Park

23 - 75 Mi. - R

Cimarron River
Santa Claus
Maxwell
Ute Meadows
Ute Meadows
Rich Cabins
Ring Place
Whiteman Vega
Whiteman Vega
Indian Writings

28 - 68 Mi. - S

Anasazi
Old Camp
Whiteman Vega
Whiteman Vega
Dan Beard
Ponil
Pueblano Ruins
New Dean
Slate Hill Heck
Dean Cow

33 - 74 Mi. - SS

Anasazi
Old Camp
Seally Canyon
Whiteman Vega
Greenwood Canyon
Copper Park
Copper Park
Pueblano
Upper Dean Cow
Dean Cow

24 - 73 Mi. - R

Sioux
Pueblano
Baldy Town
Baldy Town
Santa Claus
Devils Wash Basin
Clarks Fork
Cyphers Mine
Red Hills
Shaefers Pass

29 - 79 Mi. - S

Rimrock Park
Urraca
Miners Park
Clarks Fork
Harlan
Visto Grande
Santa Claus
Miranda
Miranda
Flume Canyon

34 - 98 Mi. - SS

Lovers Leap
Shaefers Pass
Porcupine
Comanche Peak
Ute Springs
Santa Claus
Baldy Town
Ewells Park
Dan Beard
Indian Writings

25 - 75 Mi. - S

Olympia
Bear Caves
Shaefers Pass
Hunting Lodge
Visto Grande
Head of Dean
Miranda
Miranda
Flume Canyon
Ponil

30 - 81 Mi. - S

Dean Cutoff
Pueblano
Ewells Park
Ewells Park
Head of Dean
Visto Grande
Sawmill
Mt. Phillips
Beaubien
North Fork Urraca

35 - 106 Mi. - SS

House Canyon
Cottonwood
Seally Canyon
Whiteman Vega
Greenwood Canyon
Baldy Town
Baldy Town
Santa Claus
Visto Grande
Upper Clarks Fork

Philmont Camp Resources & Facilities

NORTHERN AREAS

T Anasazi - ST
 T Baldy Skyline
 S Baldy Town - COM,TP,SH
 T Bent - ST
 T Black Horse
 D/T Black Jacks
 T Campos Heck - ST
 T Cook Canyon
 T Copper Park
 T Cottonwood
 S Dan Beard - P
 S Dean Cow - P,E,SH
 T Dean Cutoff - ST
 D/T Dean Heck
 T Elkhorn - E
 T Ewells Park
 T Flume Canyon - E
 S/X French Henry - P
 S Head of Dean - P
 D/T House Canyon - ST
 S Indian Writings - P,E,SH
 T Maxwell
 X McBride Canyon
 S Miranda - P
 T New Dean
 T Old Camp
 S Ponil - P,E,COM,CAN,TP,SH
 S Pueblano - P
 T Pueblano Ruins
 T Santa Claus
 T Sioux - ST
 X Six Mile Gate - E
 D/T Slate Hill Heck - E
 T Turkey Creek
 T Upper Dean Cow
 T Ute Meadows

CENTRAL AREAS

T Aspen Springs
 T Cathedral Rock - ST
 T Cimarron River - ST
 S Cimarroncito - P,SH
 S Clarks Fork - P,EH,SH
 S Clear Creek - P
 D/T Comanche Peak
 S Cyphers Mine - P,SH
 T Deer Lake
 T Deer Lake Mesa
 D/T Devils Wash Basin
 S Harlan - P,E
 S Hunting Lodge - P
 T Lamberts Mine
 T Lower Sawmill
 D/T Mt. Phillips
 D/T Ponderosa Park - EH
 T Red Hills
 S Sawmill - P,SH
 D/T Shaefers Pass - EH
 D/T Thunder Ridge
 D/T Tooth Ridge - EH
 T Upper Bench
 T Upper Clarks Fork - EH
 T Upper Sawmill
 S/X Ute Gulch - COM,TP
 T Ute Springs - ST
 T Vaca - ST
 T Visto Grande
 T Webster Lake - ST
 T Webster Parks
 D/T Window Rock

SOUTHERN AREAS

S Abreu - P,E,CAN,SH
 T Agua Fria
 T Aguila
 S Apache Springs - P,COM
 T Backache Springs - E
 T Bear Canyon
 T Bear Caves
 S Beaubien - P,SH
 S Black Mountain - P
 T Bonita Cow
 T Buck Creek
 S Carson Meadows - P,E
 T Comanche Creek
 T Craggs
 S Crater Lake - P
 S Crooked Creek - P
 S Fish Camp - P
 S/X Kit Carson - P
 T Line Camp
 T Lookout Meadow
 T Lost Cabin
 T Lovers Leap - ST
 T Lower Bonito
 S Miners Park - P,EH,SH
 T North Fork Urraca - EH
 T Old Abreu - ST
 T Olympia - ST
 S/X Phillips Junction - COM,TP,SH
 T Porcupine
 T Rayado - ST
 T Rayado River - ST
 T Rimrock Park - ST
 T Stockade - ST
 T Toothache Springs
 S Urraca - P
 T Wild Horse
 S Zastrow - P,E,SH

VALLE VIDAL CAMP

T Beatty Lakes
 T Greenwood Canyon
 T Iris Park
 T McCrystal Creek
 S Rich Cabins - P,COM
 S Ring Place - P,COM
 S Seally Canyon - P
 T Upper Greenwood
 S Whiteman Vega - P

COM	Commissary (Food Pickup)	EH	End trek by hiking into CHQ from this camp	S/X	Staffed camp, no camping
D	Dry Camp, no water near camp	P	Program available here	T	Trail Camp
D/T	Usually dry camp, water sometimes available	S	Staffed camp, water nearby	TP	Trading Post
E	Ending Point, bus pickup may be from this camp	SH	Showers Available	CAN	Cantina
		ST	Starting camp	X	No camping

2011 ITINERARIES INCLUDE THESE PROGRAMS

ITINERARY NUMBERS:	1	2	3	4	5	6	7	8	9	10	11	12	13	14	15	16	17	18	19	20	21	22	23	24	25	26	27	28	29	30	31	32	33	34	35				
Hiking Difficulty	C	C	C	C	C	C	C	C	C	C	C	C	C	C	C	R	R	R	R	R	R	R	R	R	S	S	S	S	S	S	SS	SS	SS	SS	SS	SS			
Distance (approximate)	51	51	52	53	56	71	56	62	51	57	54	61	57	60	63	65	65	67	66	63	68	70	75	73	75	71	78	68	79	81	67	82	74	98	106				
Trail Camps	3	5	4	4	5	4	4	5	6	5	4	5	4	6	4	4	4	4	4	4	6	7	5	5	5	5	5	6	5	4	6	4	4	6	7	6			
Dry Camps	1	1	1	1	1				2		1		2	1	1	2	2			1	1		2	1			1	1	1	1	3		2	1					
Archaeology					x	x			x				x											x			x							x	x	x			
Archery - 3 Dimensional			x	x				x																											x	x	x		
Astronomy																																							
Baldy Mountain Hike																																							
Black Powder Rifle		x	x	x	x		x		x	x	x	x	x	x	x	x	x	x	x	x	x	x	x	x	x	x													
Blacksmithing	x	x	x	x	x	x			x	x	x		x	x		x	x	x	x	x	x	x	x	x	x	x		x		x	x	x	x	x			x		
Burro Packing					x	x	x						x																										
Burro Racing		x			x								x	x																									
Campfire (evening)	x	x	x	x	x		x	x	x	x	x	x	x	x	x	x	x	x	x	x	x	x	x	x	x	x	x	x	x	x	x	x	x	x	x		x		
Cantina	x		x		x		x		x	x			x																										
Challenge Events					x	x		x				x	x	x	x																								
Chuck Wagon Breakfast					x		x		x				x																										
Chuck Wagon Dinner	x	x		x	x		x	x	x	x	x	x	x	x	x	x	x	x	x	x	x	x	x	x	x	x	x	x	x	x	x	x	x	x	x	x			
Continental Tie & Lumber Co.			x				x	x	x				x																										
Dutch Oven Dessert		x										x	x																										
Fishing, Fly Tying, Lodge Tour	x		x	x				x		x	x																												
Folk Weather Forecasting																																							
Geocaching		x																																					
Gold Mining & Panning		x	x	x	x	x			x																														
Homesteading		x		x		x	x	x																															
Horse Rides	x	x		x	x		x	x	x	x	x	x	x	x	x	x	x	x	x	x	x	x	x	x	x	x	x	x	x	x	x	x	x	x	x	x	x		
Jicarilla Apache Life			x	x				x																															
Land Navigation, GPS Technol		x																																					
Leave No Trace Camping																																							
Lodge Tours	x	x	x	x	x	x	x	x	x	x	x	x	x	x	x	x	x	x	x	x	x	x	x	x	x	x	x	x	x	x	x	x	x	x	x	x			
Mexican Homestead/Dinner	x		x																																				
Mountain Biking																																							
Mountain Man Rendezvous																																							
Post Civil War Settlers	x																																						
Rock Climbing	x			x	x	x		x		x	x	x	x	x	x	x	x	x	x	x	x	x	x	x	x	x	x	x	x	x	x	x	x	x	x	x	x		
Rocky Mountain Fur Co.		x	x	x																																			
Search & Rescue		x		x																																			
Shooting/Reloading - .30-06		x	x		x																																		
Shotgun Shooting/Reloading -		x		x																																			
Tooth of Time																																							
Tour Historic Baldy Town																																							
Western Lore	x	x		x	x		x	x	x	x	x	x	x	x	x	x	x	x	x	x	x	x	x	x	x	x	x	x	x	x	x	x	x	x	x	x	x		
Wilderness First Aid																																							

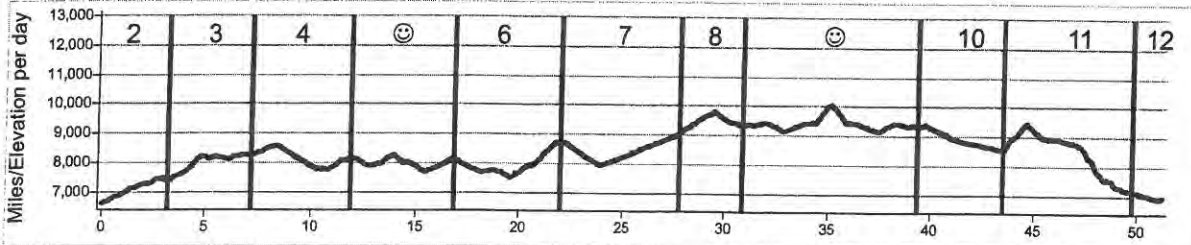
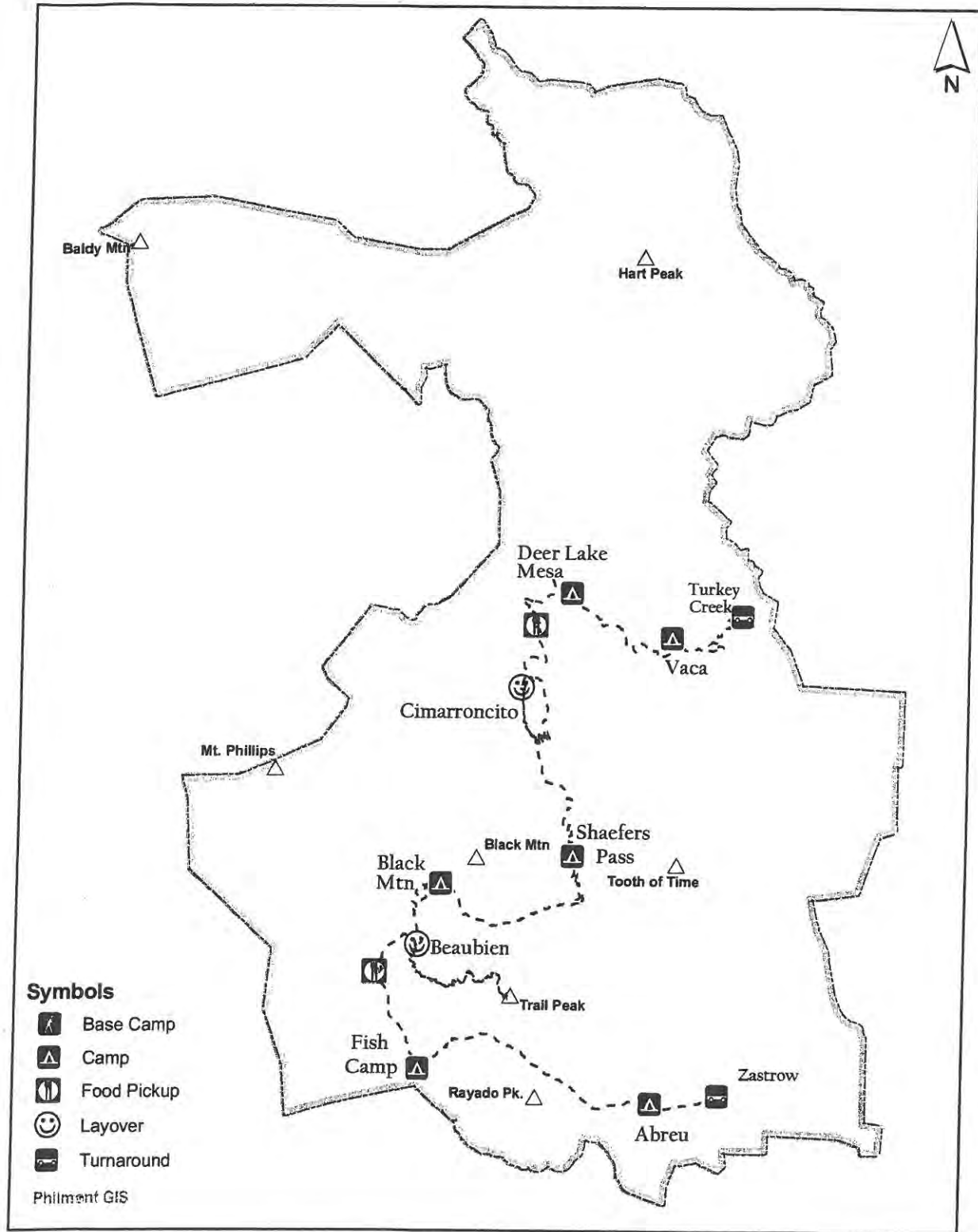
2011 Itinerary Rendezvous Locations

Itinerary	Day 1	Day 2	Day 3	Day 4	Day 5	Day 6	Day 7	Day 8	Day 9	Day 10	Day 11	Day 12
1	Camping HQ	Vaca	Deer Lake Mesa	CIMARRONCITO	CIMARRONCITO	Shaefer's Pass	BLACK MOUNTAIN	BEAUBIEN	BEAUBIEN	FISH CAMP	ABREU	Camping HQ
2	Camping HQ	Vaca	Deer Lake	Webster Parks	SAWMILL	Comanche Peak	Comanche Creek	BEAUBIEN	BEAUBIEN	CARSON MEADOWS	ZASTROW	Camping HQ
3	Camping HQ	Ute Springs	Webster Parks	SAWMILL	Mt. Phillips	Comanche Creek	APACHE SPRINGS	APACHE SPRINGS	FISH CAMP	CRATER LAKE	ABREU	Camping HQ
4	Camping HQ	Old Abreu	Crags	FISH CAMP	APACHE SPRINGS	APACHE SPRINGS	Wild Horse	Mt. Phillips	CYPHERS MINE	CIMARRONCITO	CLARKS FORK	Camping HQ
5	Camping HQ	Anasazi	INDIAN WRITINGS	PONIL	DEAN COW	HARLAN	Ute Springs	SAWMILL	Lamberts Mine	Upper Clarks Fork	Tooth Ridge	Camping HQ
6	Camping HQ	Campos Heck	DEAN COW	HEAD OF DEAN	BALDY TOWN	BALDY TOWN	Greenwood Canyon	RICH CABINS	Iris Park	Cook Canyon	INDIAN WRITINGS	Camping HQ
7	Camping HQ	Sioux	DAN BEARD	Iris Park	Greenwood Canyon	RICH CABINS	Pueblano Ruins	BALDY TOWN	BALDY TOWN	HEAD OF DEAN	PONIL	Camping HQ
8	Camping HQ	Rayado River	Toothache Springs	MINERS PARK	Lookout Meadow	APACHE SPRINGS	APACHE SPRINGS	Comanche Creek	CLEAR CREEK	Red Hills	CLARKS FORK	Camping HQ
9	Camping HQ	Anasazi	Old Camp	DAN BEARD	RICH CABINS	Pueblano Ruins	Black Horse	Black Horse	Baldy Skyline	PUEBLANO	PONIL	Camping HQ
10	Camping HQ	Lovers Leap	Aguila	ABREU	FISH CAMP	APACHE SPRINGS	CROOKED CREEK	Mt. Phillips	SAWMILL	Cathedral Rock	Tooth Ridge	Camping HQ
11	Camping HQ	Olympia	ZASTROW	CARSON MEADOWS	Agua Fria	Wild Horse	CLEAR CREEK	CYPHERS MINE	CIMARRONCITO	CIMARRONCITO	Upper Clarks Fork	Camping HQ
12	Camping HQ	Lovers Leap	URRACA	ZASTROW	Lower Bonito	Buck Creek	CROOKED CREEK	Mt. Phillips	SAWMILL	Vaca	DEAN COW	Camping HQ
13	Camping HQ	Anasazi	INDIAN WRITINGS	PONIL	PUEBLANO	Ute Meadows	Ute Meadows	HEAD OF DEAN	New Dean	DEAN COW	HARLAN	Camping HQ
14	Camping HQ	Rayado River	URRACA	MINERS PARK	BLACK MOUNTAIN	Comanche Creek	Comanche Peak	Lower Sawmill	HUNTING LODGE	Upper Clarks Fork	Tooth Ridge	Camping HQ
15	Camping HQ	Lovers Leap	URRACA	CRATER LAKE	Bear Canyon	BEAUBIEN	BEAUBIEN	CROOKED CREEK	CLEAR CREEK	Red Hills	Ponderosa Park	Camping HQ
16	Camping HQ	Olympia	CARSON MEADOWS	Lost Cabin	BEAUBIEN	BEAUBIEN	BLACK MOUNTAIN	Red Hills	CYPHERS MINE	HUNTING LODGE	Tooth Ridge	Camping HQ
17	Camping HQ	Lovers Leap	URRACA	CRATER LAKE	BEAUBIEN	BEAUBIEN	CROOKED CREEK	CLEAR CREEK	Thunder Ridge	Cathedral Rock	Tooth Ridge	Camping HQ
18	Camping HQ	Lovers Leap	CRATER LAKE	BLACK MOUNTAIN	BEAUBIEN	BEAUBIEN	Porcupine	Mt. Phillips	CIMARRONCITO	CIMARRONCITO	Tooth Ridge	Camping HQ
19	Camping HQ	Cimarron River	Deer Lake Mesa	Aspen Springs	Lamberts Mine	CLEAR CREEK	CROOKED CREEK	BEAUBIEN	BEAUBIEN	ABREU	MINERS PARK	Camping HQ

itinerary	Day 1	Day 2	Day 3	Day 4	Day 5	Day 6	Day 7	Day 8	Day 9	Day 10	Day 11	Day 12
20	Camping HQ	Bent	DAN BEARD	Iris Park	RING PLACE	RING PLACE	Greenwood Canyon	Copper Park	Copper Park	Elkhorn	PONIL	Camping HQ
21	Camping HQ	Sioux	Flume Canyon	HEAD OF DEAN	Ute Meadows	Ute Meadows	Santa Claus	Upper Bench	CIMARRONCITO	CIMARRONCITO	Ponderosa Park	Camping HQ
22	Camping HQ	Rayado River	Lower Bonito	MINERS PARK	Ponderosa Park	CIMARRONCITO	Visto Grande	HEAD OF DEAN	MIRANDA	MIRANDA	Elkhorn	Camping HQ
23	Camping HQ	Cimarron River	Santa Claus	Maxwell	Ute Meadows	Ute Meadows	RICH CABINS	RING PLACE	WHITEMAN VEGA	WHITEMAN VEGA	INDIAN WRITINGS	Camping HQ
24	Camping HQ	Sioux	PUEBLANO	BALDY TOWN	BALDY TOWN	Santa Claus	Devils Wash Basin	CLARKS FORK	CYPHERS MINE	Red Hills	Shaefers Pass	Camping HQ
25	Camping HQ	Olympia	Bear Caves	Shaefers Pass	HUNTING LODGE	Visto Grande	HEAD OF DEAN	MIRANDA	MIRANDA	Flume Canyon	PONIL	Camping HQ
26	Camping HQ	Bent	PUEBLANO	Copper Park	Copper Park	Greenwood Canyon	SEALLY CANYON	WHITEMAN VEGA	Cook Canyon	INDIAN WRITINGS	PONIL	Camping HQ
27	Camping HQ	Dean Cutoff	RICH CABINS	Upper Greenwood	Ewells Park	Ewells Park	Upper Dean Cow	DEAN COW	HARLAN	Ute Springs	CLARKS FORK	Camping HQ
28	Camping HQ	Anasazi	Old Camp	WHITEMAN VEGA	WHITEMAN VEGA	DAN BEARD	PONIL	Pueblano Ruins	New Dean	Slate Hill Heck	DEAN COW	Camping HQ
29	Camping HQ	Rimrock Park	URRACA	MINERS PARK	CLARKS FORK	HARLAN	Visto Grande	Santa Claus	MIRANDA	MIRANDA	Flume Canyon	Camping HQ
30	Camping HQ	Dean Cutoff	PUEBLANO	Ewells Park	Ewells Park	HEAD OF DEAN	Visto Grande	SAWMILL	Mt. Phillips	BEAUBIEN	North Fork Urraca	Camping HQ
31	Camping HQ	Ute Springs	HARLAN	Turkey Creek	BALDY TOWN	BALDY TOWN	HEAD OF DEAN	PONIL	New Dean	DEAN COW	Dean Heck	Camping HQ
32	Camping HQ	House Canyon	Old Camp	PONIL	PUEBLANO	MIRANDA	MIRANDA	Black Jacks	HARLAN	CIMARRONCITO	Ponderosa Park	Camping HQ
33	Camping HQ	Anasazi	Old Camp	SEALLY CANYON	WHITEMAN VEGA	Greenwood Canyon	Copper Park	Copper Park	PUEBLANO	Upper Dean Cow	DEAN COW	Camping HQ
34	Camping HQ	Lovers Leap	Shaefers Pass	Porcupine	Comanche Peak	Ute Springs	Santa Claus	BALDY TOWN	Ewells Park	DAN BEARD	INDIAN WRITINGS	Camping HQ
35	Camping HQ	House Canyon	Cottonwood	SEALLY CANYON	WHITEMAN VEGA	Greenwood Canyon	BALDY TOWN	BALDY TOWN	Santa Claus	Visto Grande	Upper Clarks Fork	Camping HQ

Different crews from the same group may wish to rendezvous during their treks. This information will assist you in selecting itineraries with "Rendezvous Locations and Days". For example: Itineraries 3 & 8 rendezvous at Apache Springs on Day7; Itineraries 16, 17, & 18 rendezvous at Beaubien on Days 5 & 6; and Itineraries 7 & 34 rendezvous at Baldy Town on Day 8.

Itinerary 1



2011 PHILMONT ADVENTURE ITINERARY

Itinerary Number 1

Challenging (maximum program time) - 51 miles

Towering ponderosa pine forests and teeming trout streams await your crew as you enjoy great programs in Philmont's breathtakingly beautiful central and south country. Outstanding programs offered along the trek are shotgun shooting and reloading, rock climbing, forestry program, western lore, horse riding, branding, a chuck wagon dinner, black powder rifle shooting, and fly tying and fishing. Finish your trek with a visit to Abreu for a historic homesteading experience with root beer at the cantina and a delicious Mexican dinner. A side hike to the Tooth of Time may be possible depending on the availability of water and weather conditions.

Day	Note	Camp	Program Features	Food Pickup
1		BASE	Opening Campfire	
2		Vaca	Ranger Training	Camping HQ
3		Deer Lake Mesa	12-Gauge Shotgun Shooting & Reloading, Trail Camp	
4	s	CIMARRONCITO	Rock Climbing & Rappelling	
5	s	CIMARRONCITO	Side Hike Hidden Valley & Window Rock, Cabin Tour @ Hunting Lodge, visit Demonstration Forest Area, Conservation	Ute Gulch
6	d	Shaefers Pass	Trail Camp	
7		BLACK MOUNTAIN	Post Civil War Settlers, Blacksmithing, Black Powder Rifle	
8	s	BEAUBIEN	Western Lore, Horse Rides, Branding, Chuck Wagon Dinner	
9	s	BEAUBIEN	Side Hike Trail Peak, Conservation	Phillips Junction
10		FISH CAMP	Fly Tying, Fishing, Lodge Tour	
11	s	ABREU	Mexican Homestead, Cantina, Mexican Dinner	
12		BASE	Hike to Zastrow Turnaround, Awards Campfire	

Departs from Camping Headquarters on Day 2 for Turkey Creek Turnaround to go to Vaca Camp
Returns to Camping HQ on Day 12 from Zastrow Turnaround.

Campsite Elevations: 7,185' Minimum, 9,340' Maximum

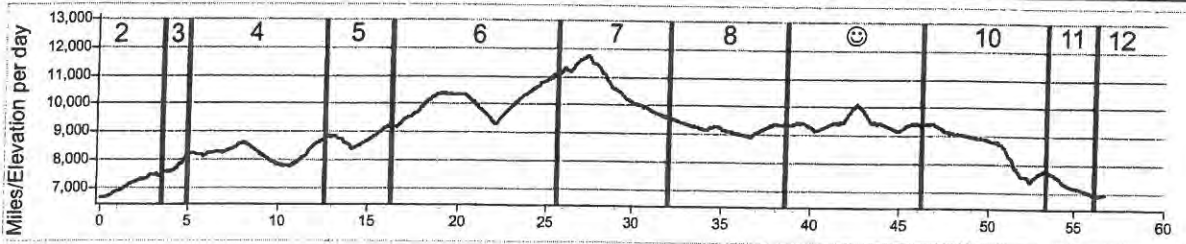
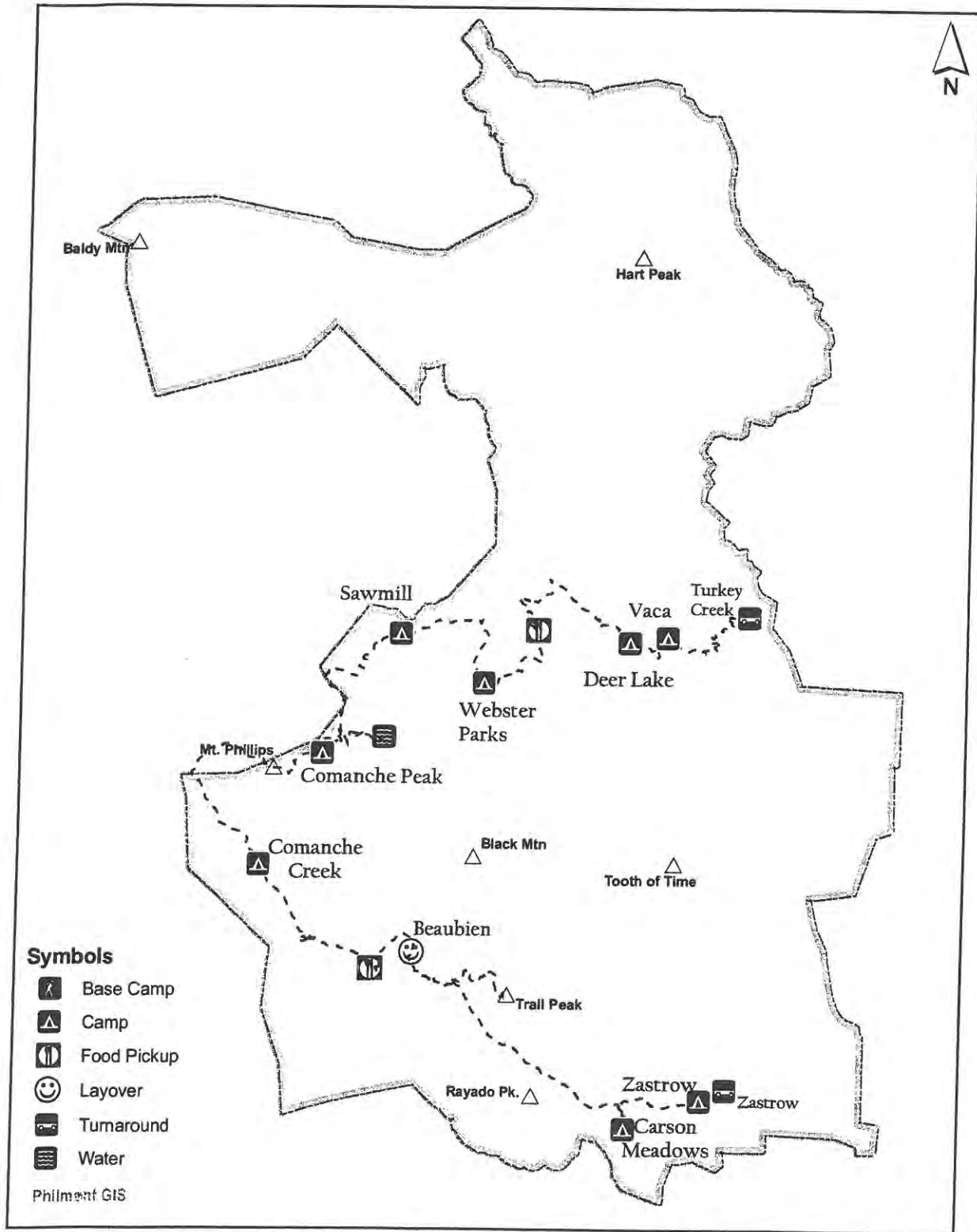
Camps: 5 Staffed, 3 Trail, 2 Layovers, 1 Dry Camp

Sectional Maps: South

NOTE: (d) = Dry Camp
(s) = Showers may be available

NO CHANGES ARE POSSIBLE FOR CAMPS, FOOD PICKUPS, OR BUS TRANSPORTATION AFTER ITINERARY SELECTION.

Itinerary 2



2011 PHILMONT ADVENTURE ITINERARY

Itinerary Number 2

Challenging (maximum program time) - 51 miles

The views are incredible from the two 10,000 ft. peaks that you cross on this exciting itinerary. It also offers lots of "never to be forgotten" programs early in the itinerary such as 12-gauge shotgun shooting and reloading, rock climbing at Cimarroncito, and .30-06 rifle shooting and reloading at Sawmill. Visit the Rocky Mountain Fur Company outpost at Clear Creek and an 1860's homestead at Crooked Creek on your way to Philmont's great western lore camp at Beaubien. Search and rescue skills are taught at Carson Meadows before your crew spends their last night at Zastrow where you will participate in a very moving "Rededication to the Values of Scouting" ceremony.

Day	Note	Camp	Program Features	Food Pickup
1		BASE	Opening Campfire	
2		Vaca	Ranger Training	Camping HQ
3		Deer Lake	12-Gauge Shotgun Shooting & Reloading @ Harlan Trail Camp, Conservation	
4		Webster Parks	Rock Climbing & Rappelling @ Cimarroncito, Trail Camp	Ute Gulch
5	s	SAWMILL	.30-06 Rifle Shooting & Reloading	
6	d	Comanche Peak	Dry Camp, Water @ Cyphers Mine and/or Red Hills	
7		Comanche Creek	Hike over Mt. Phillips, Rocky Mountain Fur Company, Black Powder Rifle @ Clear Creek	
8	s	BEAUBIEN	Homesteading @ Crooked Creek, Chuck Wagon Dinner, Campfire, Conservation	Phillips Junction
9	s	BEAUBIEN	Western Lore, Branding, Horse Rides, Side Hike Trail Peak	
10		CARSON MEADOWS	Search and Rescue	
11	s	ZASTROW	Land Navigation, Dutch Oven Dessert, Evening Rededication to Scouting Ceremony	
12		BASE	Hike to Zastrow Turnaround, Awards Campfire	

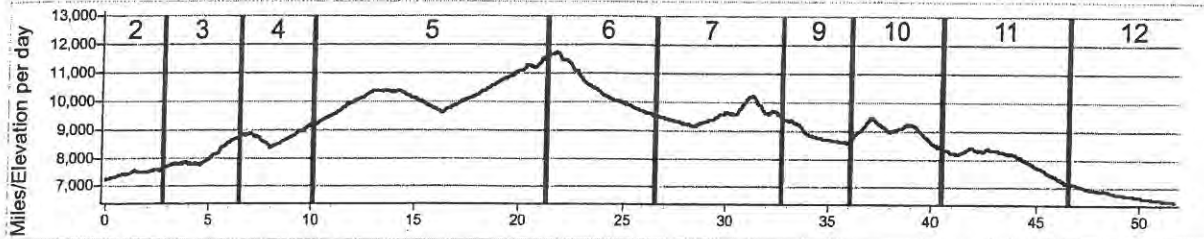
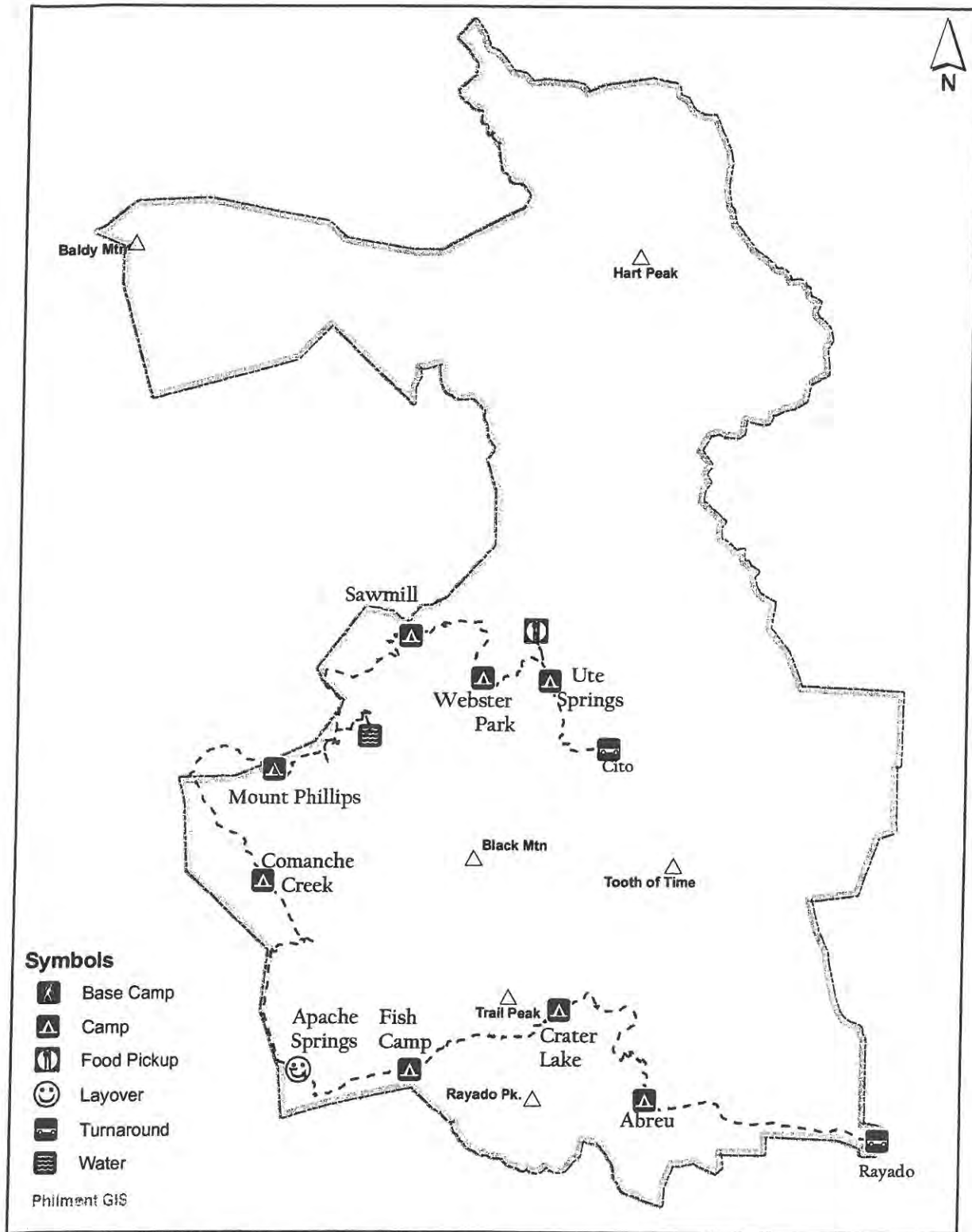
Departs from Camping Headquarters on Day 2 for Turkey Creek Turnaround to go to Vaca Camp
Returns to Camping HQ on Day 12 from Zastrow Turnaround.

Campsite Elevations: 6,960' Minimum, 11,100' Maximum
Camps: 4 Staffed, 5 Trail, 1 Layover, 1 Dry Camp
Sectional Maps: South

NOTE: (d) = Dry Camp
(s) = Showers may be available

NO CHANGES ARE POSSIBLE FOR CAMPS, FOOD PICKUPS, OR BUS TRANSPORTATION AFTER ITINERARY SELECTION.

Itinerary 3



2011 PHILMONT ADVENTURE ITINERARY

Itinerary Number 3

Challenging (maximum program time) - 52 miles

Is your crew looking for a program packed itinerary that still offers a night at Philmont's highest camp? Look no further. On the way to and after camping at Mt. Phillips, your crew can rock climb and rappel, shoot your own reloaded 30.06 shells, and do a 3-D archery program on your layover at Apache Springs camp. Fire the booming .50 caliber black powder rifles, fly fish, climb spar poles, visit a Mexican homestead, and enjoy an outstanding campfire. By the way, there is also a delicious Mexican dinner and root beer in the Abreu Cantina.

Day	Note	Camp	Program Features	Food Pickup
1		BASE	Opening Campfire	
2		Ute Springs	Ranger Training	Camping HQ
3		Webster Parks	Rock Climbing & Rappelling @ Cimarronito, Trail Camp	Ute Gulch
4	s	SAWMILL	.30-06 Rifle Shooting & Reloading	
5	d	Mt. Phillips	Dry Camp, Water @ Cyphers Mine and/or Red Hills	
6		Comanche Creek	Rocky Mountain Fur Company, Black Powder Rifle @ Clear Creek	
7		APACHE SPRINGS	Jicarilla Apache Life, Sweat Lodge	Apache Springs
8		APACHE SPRINGS	3-Dimensional Archery, Corn Grinding, Conservation	
9		FISH CAMP	Fly Tying, Fishing, Lodge Tour	
10		CRATER LAKE	Continental Tie & Lumber Company, Evening Campfire	
11	s	ABREU	Mexican Homestead, Cantina, Mexican Dinner	
12		BASE	Hike to Rayado, Tour Kit Carson Museum @ Rayado, Awards Campfire	

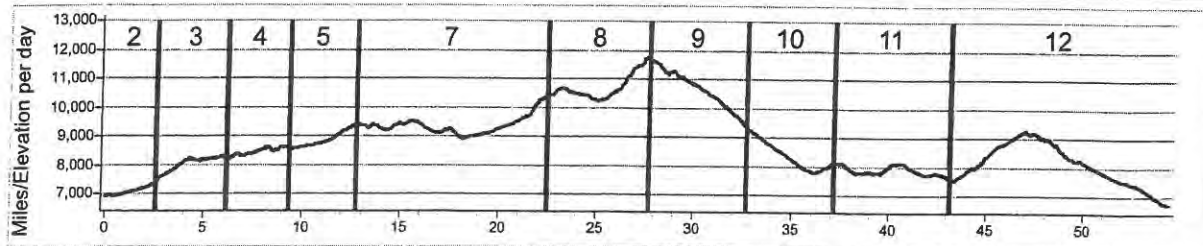
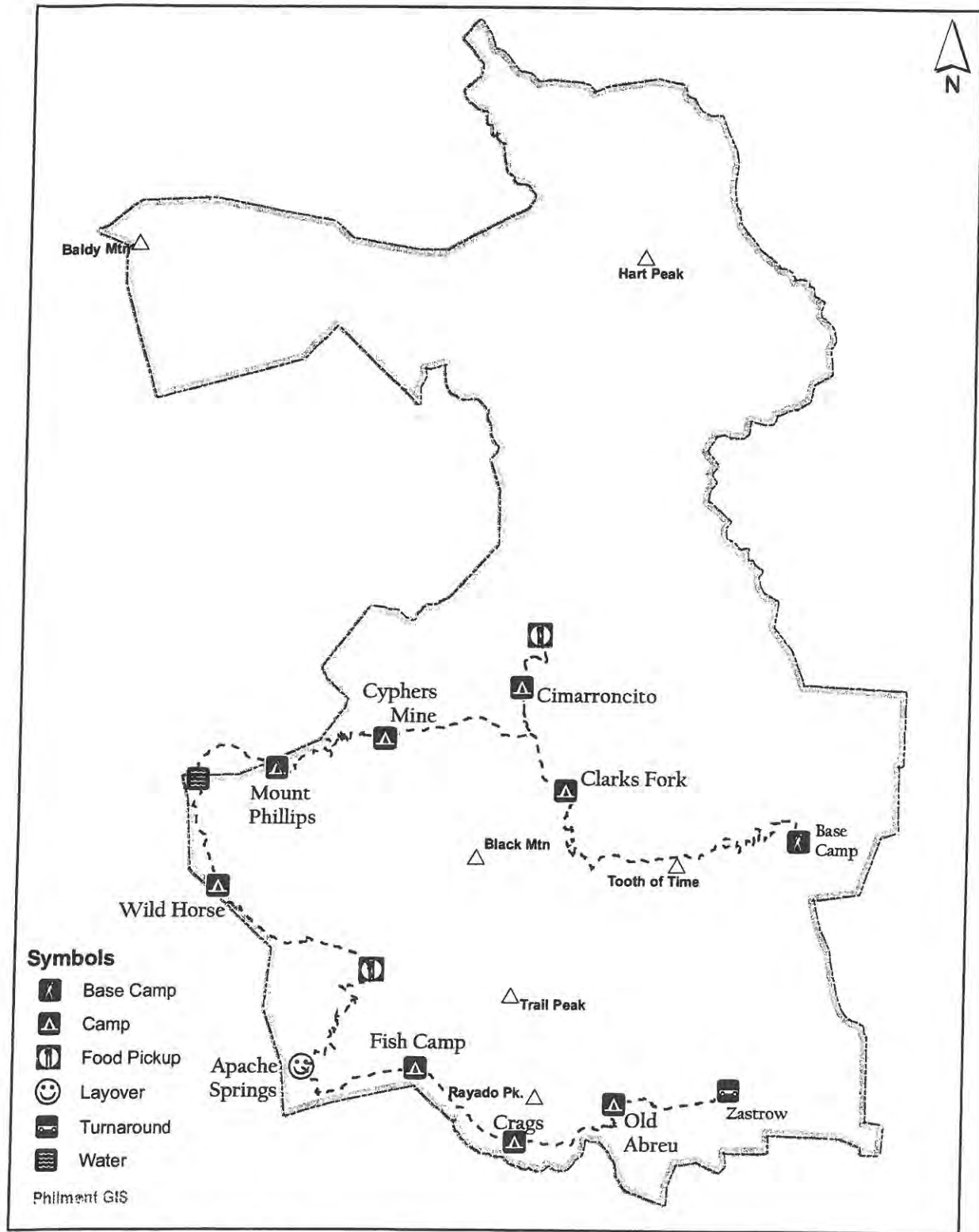
Departs from Camping Headquarters on Day 2 for Cito Turnaround to go to Ute Springs Camp
Returns to Camping HQ on Day 12 from Rayado Turnaround.

Campsite Elevations: 7,185' Minimum, 11,650' Maximum
Camps: 5 Staffed, 4 Trail, 1 Layover, 1 Dry Camp
Sectional Maps: South

NOTE: (d) = Dry Camp
(s) = Showers may be available

NO CHANGES ARE POSSIBLE FOR CAMPS, FOOD PICKUPS, OR BUS TRANSPORTATION AFTER ITINERARY SELECTION.

Itinerary 4



2011 PHILMONT ADVENTURE ITINERARY

Itinerary Number 4

Challenging (maximum program time) - 53 miles

This 53 mile trek follows rushing streams, hiking your crew through green mountain meadows, traversing lofty peaks and ridges across Philmont's south and central country. You will learn search and rescue techniques as you pass through Carson Meadows. Fly tying and fishing, Jicarilla Apache life, 3-D archery, and black powder shooting are early features of this trek. After hiking over Mt. Phillips (11,711'), pan for gold, explore the mine, and enjoy the outrageous "stomp" at Cyphers Mine. Day 10 finds your crew at Cimarroncito for rock climbing before you hike into Base Camp over the Tooth of Time.

Day	Note	Camp	Program Features	Food Pickup
1		BASE	Opening Campfire	
2		Old Abreu	Ranger Training	Camping HQ
3		Crags	Search & Rescue @ Carson Meadows, Trail Camp	
4		FISH CAMP	Fly Tying, Fishing, Lodge Tour	
5		APACHE SPRINGS	Jicarilla Apache Life	Apache Springs
6		APACHE SPRINGS	Corn Grinding, Sweat Lodge, 3-Dimensional Archery, Conservation	
7		Wild Horse	Homesteading @ Crooked Creek, Trail Camp	Phillips Junction
8	d	Mt. Phillips	Rocky Mountain Fur Company, Black Powder Rifle @ Clear Creek; Dry Camp, Water @ Clear Creek	
9	s	CYPHERS MINE	Gold Mining & Panning, Blacksmithing, "Stomp"	
10	s	CIMARRONCITO	Cabin Tour @ Hunting Lodge, visit Demonstration Forest, Rock Climbing & Rappelling, Conservation	Ute Gulch
11	s	CLARKS FORK	Western Lore, Branding, Horse Rides, Chuck Wagon Dinner	
12		BASE	Hike in via Tooth of Time, Awards Campfire	

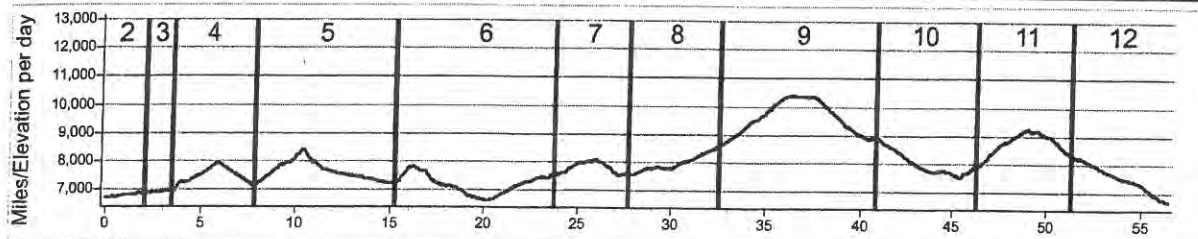
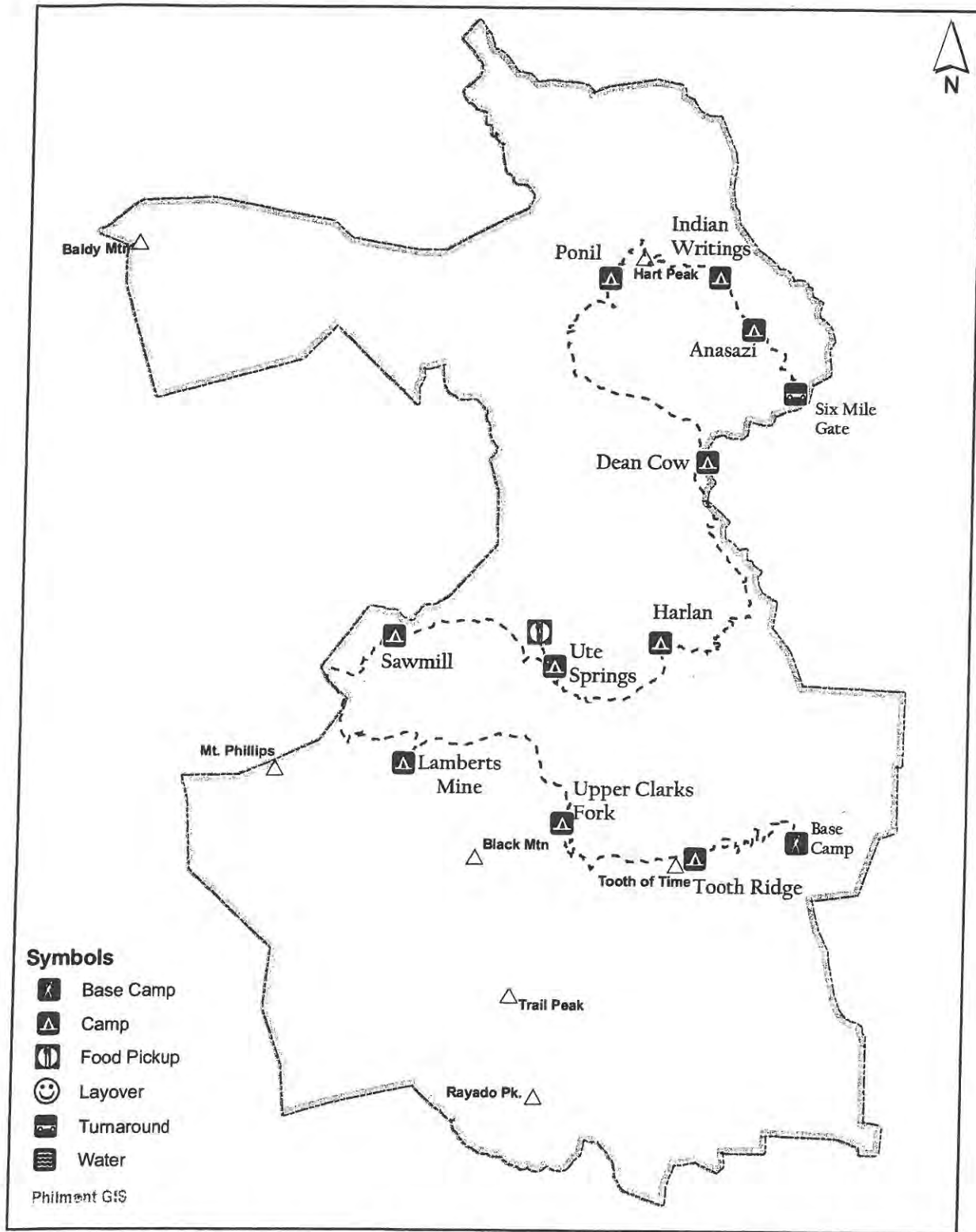
Departs from Camping Headquarters on Day 2 for Zastrow Turnaround to go to Old Abreu Camp
Hike in to Camping HQ via Tooth of Time.

Campsite Elevations: 7,530' Minimum, 11,650' Maximum
Camps: 5 Staffed, 4 Trail, 1 Layover, 1 Dry Camp
Sectional Maps: South

NOTE: (d) = Dry Camp
 (s) = Showers may be available

NO CHANGES ARE POSSIBLE FOR CAMPS, FOOD PICKUPS, OR BUS TRANSPORTATION AFTER ITINERARY SELECTION.

Itinerary 5



2011 PHILMONT ADVENTURE ITINERARY

Itinerary Number 5

Challenging (maximum program time) - 56 miles

Visit the fascinating petroglyphs left by the ancient Anasazi people and see the world's only known T-Rex track in the North Ponil Valley as you begin this itinerary. Other action packed programs offered are horse rides, branding, and two chuck wagon meals. Later enjoy rock climbing and 12-gauge and .30-06 rifle reloading and shooting. Visit Waite Phillips' famous Hunting Lodge and stop by the demonstration forest area before your victory hike over the Tooth of Time.

Day	Note	Camp	Program Features	Food Pickup
1		BASE	Opening Campfire	
2		Anasazi	Ranger Training, See World's Only Tyrannosaurus Rex Track	Camping HQ
3	s	INDIAN WRITINGS	Archaeology, Tour Petroglyphs	
4	s	PONIL	Western Lore, Branding, afternoon Horse Rides, Cantina Show, Chuck Wagon Dinner	Ponil
5	s	DEAN COW	Chuck Wagon Breakfast @ Ponil, Rock Climbing & Rappelling	
6		HARLAN	12-Gauge Shotgun Shooting & Reloading, Burro Racing (evening)	
7		Ute Springs	Trail Camp, Conservation	
8	s	SAWMILL	.30-06 Rifle & Reloading	Ute Gulch
9		Lamberts Mine	Gold Mining & Panning, Blacksmithing, "Stomp" @ Cyphers Mine	
10		Upper Clarks Fork	Cabin Tour @ Hunting Lodge, visit Demonstration Forest, Western Lore, Branding @ Clarks Fork	
11	d	Tooth Ridge	Side Hike Tooth of Time; Dry Camp, Water @ Clarks Fork	
12		BASE	Hike in via Tooth Ridge Trail, Awards Campfire	

Departs from Camping Headquarters on Day 2 for 6-Mile Gate Turnaround to go to Anasazi Camp
Hike in to Camping HQ via Tooth Ridge Trail.

Campsite Elevations: 7,040' Minimum, 9,280' Maximum

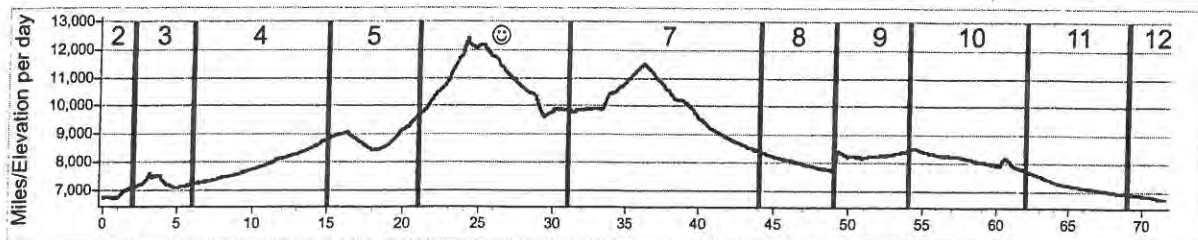
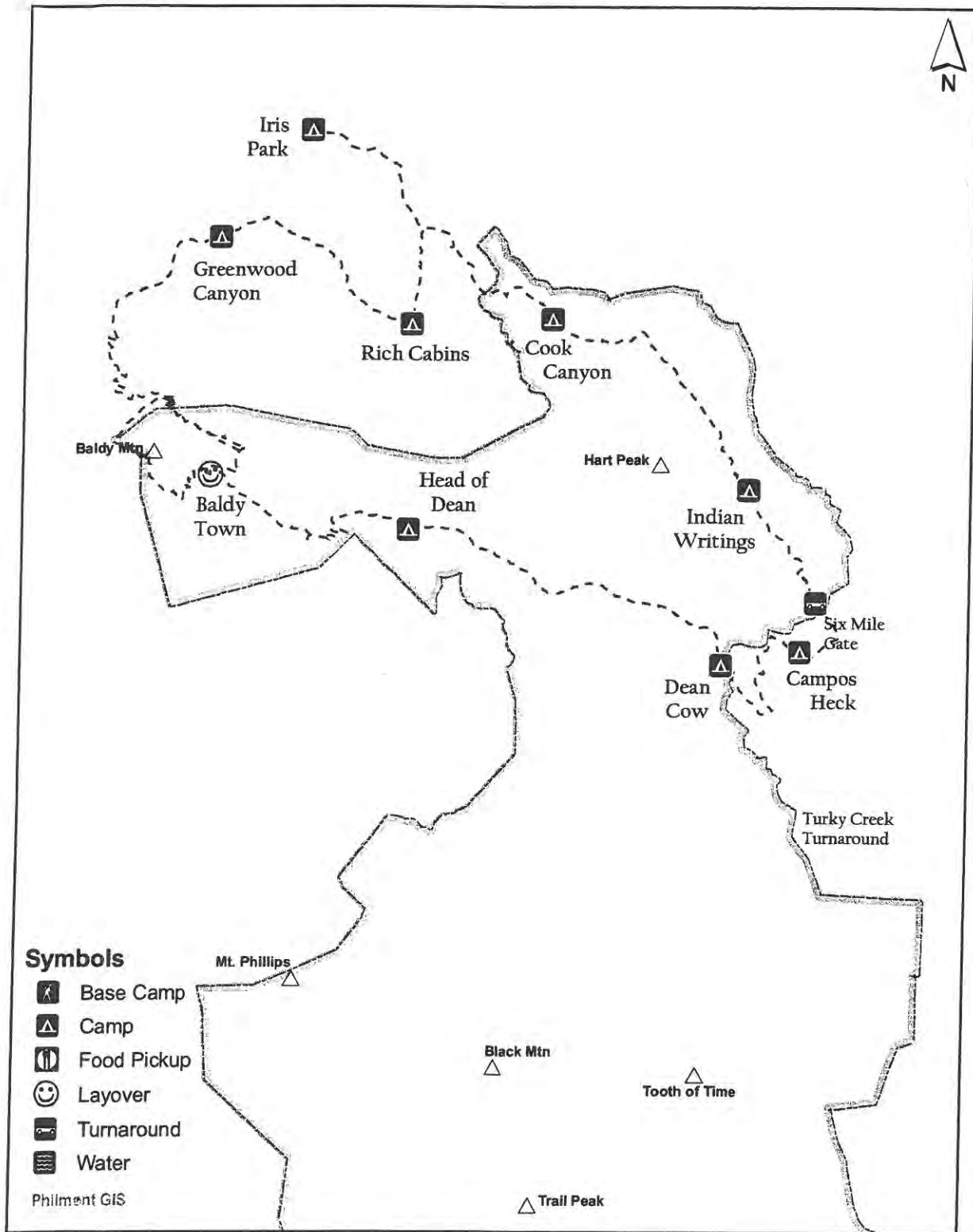
Camps: 5 Staffed, 5 Trail, 1 Dry Camp

Sectional Maps: South, North

NOTE: (d) = Dry Camp
(s) = Showers may be available

NO CHANGES ARE POSSIBLE FOR CAMPS, FOOD PICKUPS, OR BUS TRANSPORTATION AFTER ITINERARY SELECTION.

Itinerary 6



2011 PHILMONT ADVENTURE ITINERARY

Itinerary Number 6

Challenging (maximum program time) - 71 miles

Be one of the first crews to hike into beautiful Campos Canyon on the Vermejo Ranch, a new property Philmont has permission to use from Mr. Ted Turner. Next, bushwhack over to Dean Cow for some very cool rock climbing and rappelling. Your crew will hike the entire length of Dean Canyon where the Dean Challenge program will help strengthen your crew. You will be on your way up to historic old Baldy Town. From the summit of Baldy Mountain at 12,441 feet, you will think you're on top of the world. The second half of this spectacular trek takes you into Greenwood Canyon and on to Rich Cabins, one of Philmont's most popular homesteading camps. Head north to Beatty Lakes in the Valle Vidal (Valley of Life) a great place to see elk and other wildlife. The last day finds you at Indian Writings where Anasazi Indians lived more than sixteen hundred years ago. Visit their excavated homes and see their ancient rock art. Finally, you hike on to the world's only known T-Rex track as you head into base for the victory campfire.

Day	Note	Camp	Program Features	Food Pickup
1		BASE	Opening Campfire	
2		Campos Heck	Ranger Training, LNT Style Trail Camp ~UTM: 502 450E, 4 047 500N	Camping HQ
3	s	DEAN COW	Rock Climbing & Rappelling	
4		HEAD OF DEAN	Challenge Events	
5	s	BALDY TOWN	Mountain Man Rendezvous, Black Powder Rifle @ Miranda	Baldy Town
6	s	BALDY TOWN	Side Hike Baldy Mt., Gold Mining, Panning & Blacksmithing @ French Henry	
7		Greenwood Canyon	Trail Camp, Conservation	
8		RICH CABINS	Homesteading	Rich Cabins
9		Iris Park	Trail Camp	
10		Cook Canyon	Challenge Events @ Dan Beard, Trail Camp	
11	s	INDIAN WRITINGS	Archaeology, Tour Petroglyphs	
12		BASE	Visit World's Only T-Rex Track, Hike to 6-Mile Gate, Awards Campfire	

Departs from Camping Headquarters on Day 2 for 6-Mile Gate Turnaround to go to Campos Heck Camp

Returns to Camping HQ on Day 12 from 6-Mile Gate Turnaround.

Campsite Elevations: 7,040' Minimum, 9,825' Maximum

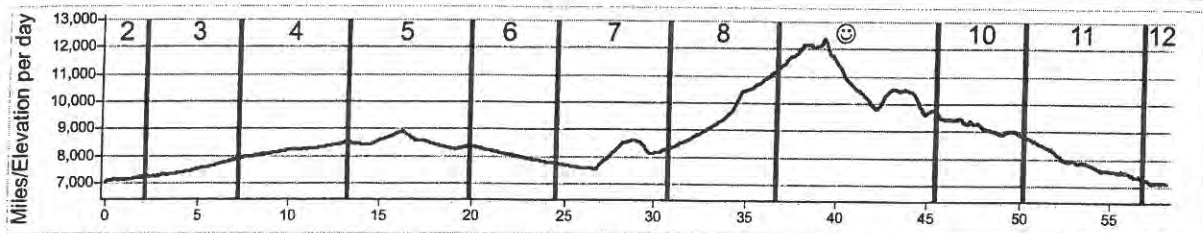
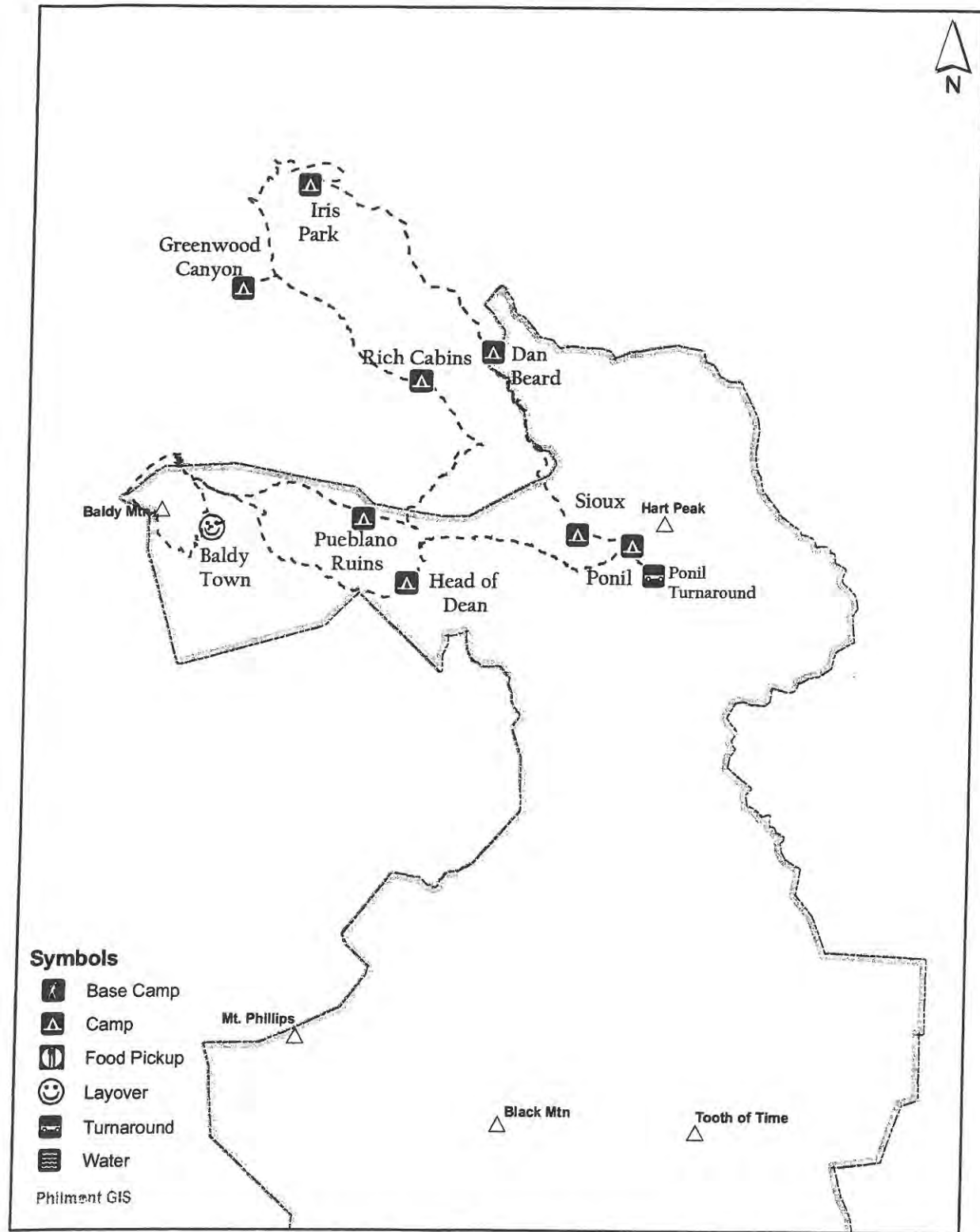
Camps: 5 Staffed, 4 Trail, 1 Layover

Sectional Maps: North, Valle Vidal

NOTE: (d) = Dry Camp
(s) = Showers may be available

NO CHANGES ARE POSSIBLE FOR CAMPS, FOOD PICKUPS, OR BUS TRANSPORTATION AFTER ITINERARY SELECTION.

Itinerary 7



2011 PHILMONT ADVENTURE ITINERARY

Itinerary Number 7

Challenging (maximum program time) - 56 miles

Here is a beautiful and scenic loop trek that wanders along mountain streams and up over Baldy Mt. Loaded with program and just long enough to help you earn the 50 miler award, the shorter hikes allow your crew time to enjoy Leave No Trace, homesteading, gold mining and panning, spar pole climbing and challenge events. From Head of Dean you will hike into Ponil, our western lore camp, where your crew will enjoy horse rides, branding, and two final chuck wagon meals - supper and breakfast. What a way to top off this exciting Philmont experience!

Day	Note	Camp	Program Features	Food Pickup
1		BASE	Opening Campfire	
2		Sioux	Ranger Training	Camping HQ
3		DAN BEARD	Challenge Events, Leave No Trace, Conservation	
4		Iris Park	Trail Camp	
5		Greenwood Canyon	Trail Camp	
6		RICH CABINS	Homesteading	Rich Cabins
7		Pueblano Ruins	Continental Tie & Lumber Company, Evening Campfire @ Pueblano, Trail Camp	
8	s	BALDY TOWN	Gold Mining & Panning, Blacksmithing @ French Henry, Conservation	
9	s	BALDY TOWN	Side Hike Baldy Mt., Visit Historic Baldy Town	Baldy Town
10		HEAD OF DEAN	Challenge Events	
11	s	PONIL	Western Lore, Branding, Chuckwagon Dinner, Cantina Show	
12		BASE	Chuckwagon Breakfast @ Ponil, Horse Rides (am), Hike to Ponil Turnaround, Awards Campfire	

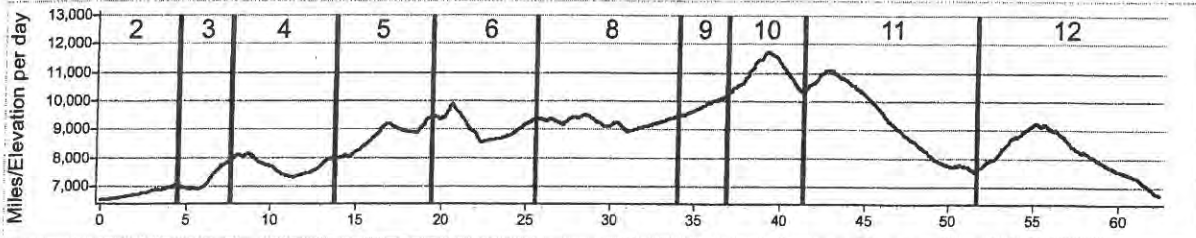
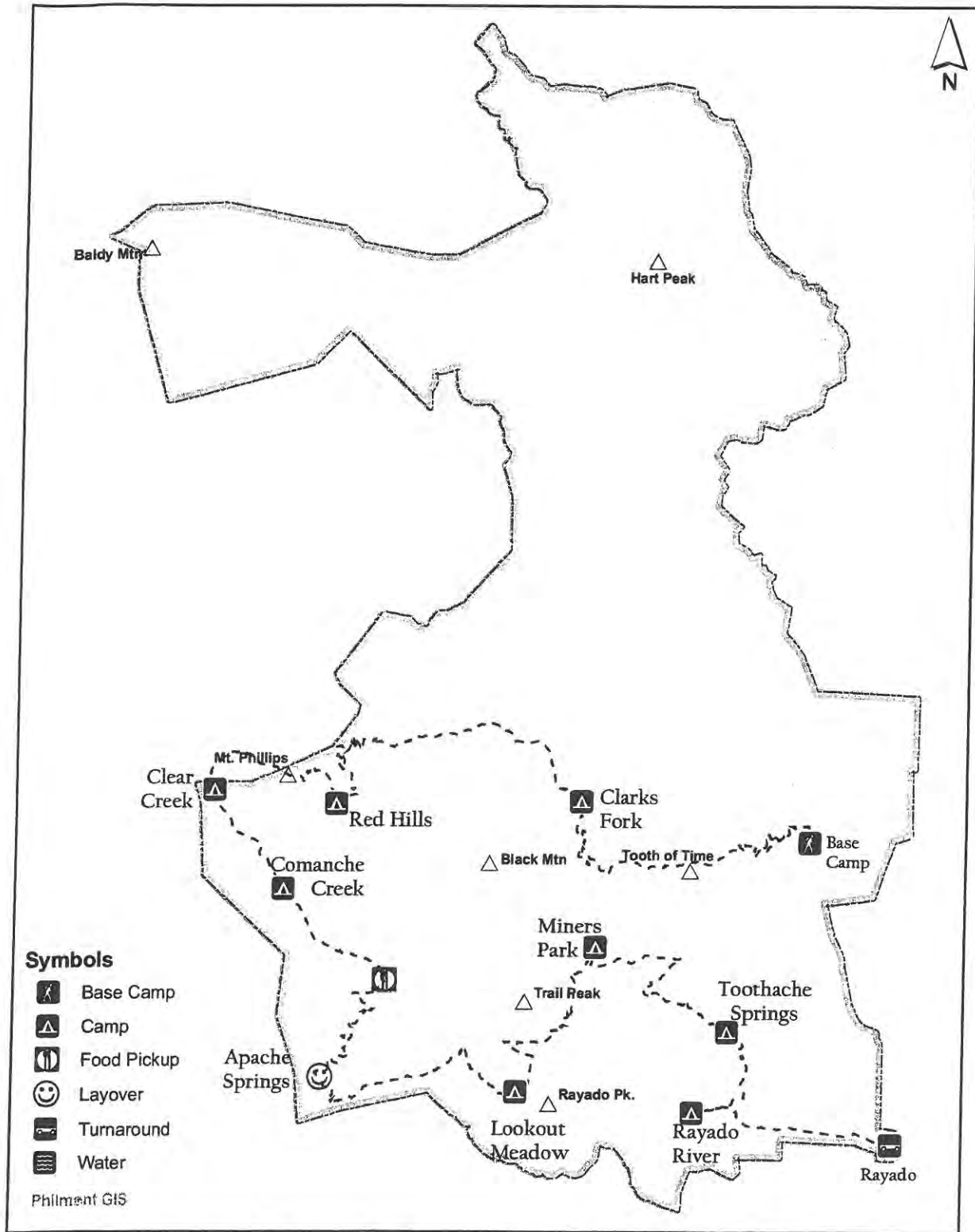
Departs from Camping Headquarters on Day 2 for Ponil Turnaround to go to Sioux Camp
Returns to Camping HQ on Day 12 from Ponil Turnaround.

Campsite Elevations: 7,128' Minimum, 9,825' Maximum
Camps: 5 Staffed, 4 Trail, 1 Layover
Sectional Maps: North, Valle Vidal

NOTE: (d) = Dry Camp
(s) = Showers may be available

NO CHANGES ARE POSSIBLE FOR CAMPS, FOOD PICKUPS, OR BUS TRANSPORTATION AFTER ITINERARY SELECTION.

Itinerary 8



2011 PHILMONT ADVENTURE ITINERARY

Itinerary Number 8

Challenging (maximum program time) - 62 miles

This trek through Philmont's south country offers many varied and interesting programs including the opportunity to fish in clear mountain streams. A two day layover at Apache Springs provides time to view a replica of a Jicarilla Apache Indian village and learn about their lifestyle. Crews will also enjoy 3-D archery, homesteading, rock climbing, Rocky Mountain Fur Company, black powder rifle, western lore, and branding. Your last night is spent at Clarks Fork before a victory hike to Base Camp over the Tooth of Time.

Day	Note	Camp	Program Features	Food Pickup
1		BASE	Opening Campfire	
2		Rayado River	Tour Kit Carson Museum @ Rayado, Ranger Training	Camping HQ
3		Toothache Springs	Trail Camp	
4	s	MINERS PARK	Rock Climbing & Rappelling	
5		Lookout Meadow	Continental Tie & Lumber Company @ Crater Lake, Trail Camp	
6		APACHE SPRINGS	Fly Tying, Fishing @ Fish Camp, Jicarilla Apache Life	Apache Springs
7		APACHE SPRINGS	3-Dimensional Archery, Sweat Lodge, Corn Grinding, Conservation	
8		Comanche Creek	Homesteading @ Crooked Creek, Trail Camp	Phillips Junction
9		CLEAR CREEK	Rocky Mountain Fur Company, Black Powder Rifle	
10		Red Hills	Hike over Mt. Phillips, Trail Camp	
11	s	CLARKS FORK	Western Lore, Branding, Chuck Wagon Dinner, Campfire	
12		BASE	Hike in via Tooth of Time, Awards Campfire	

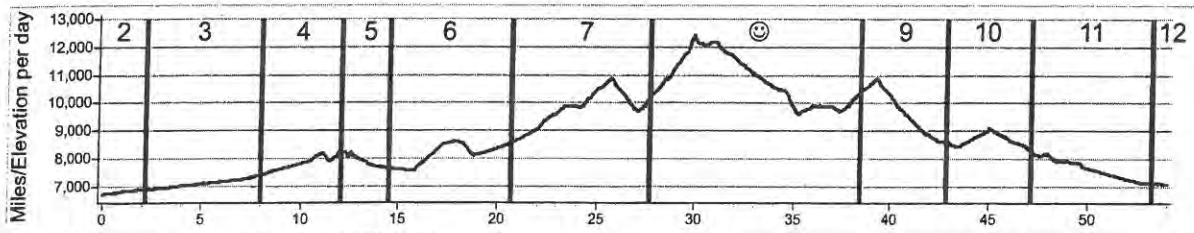
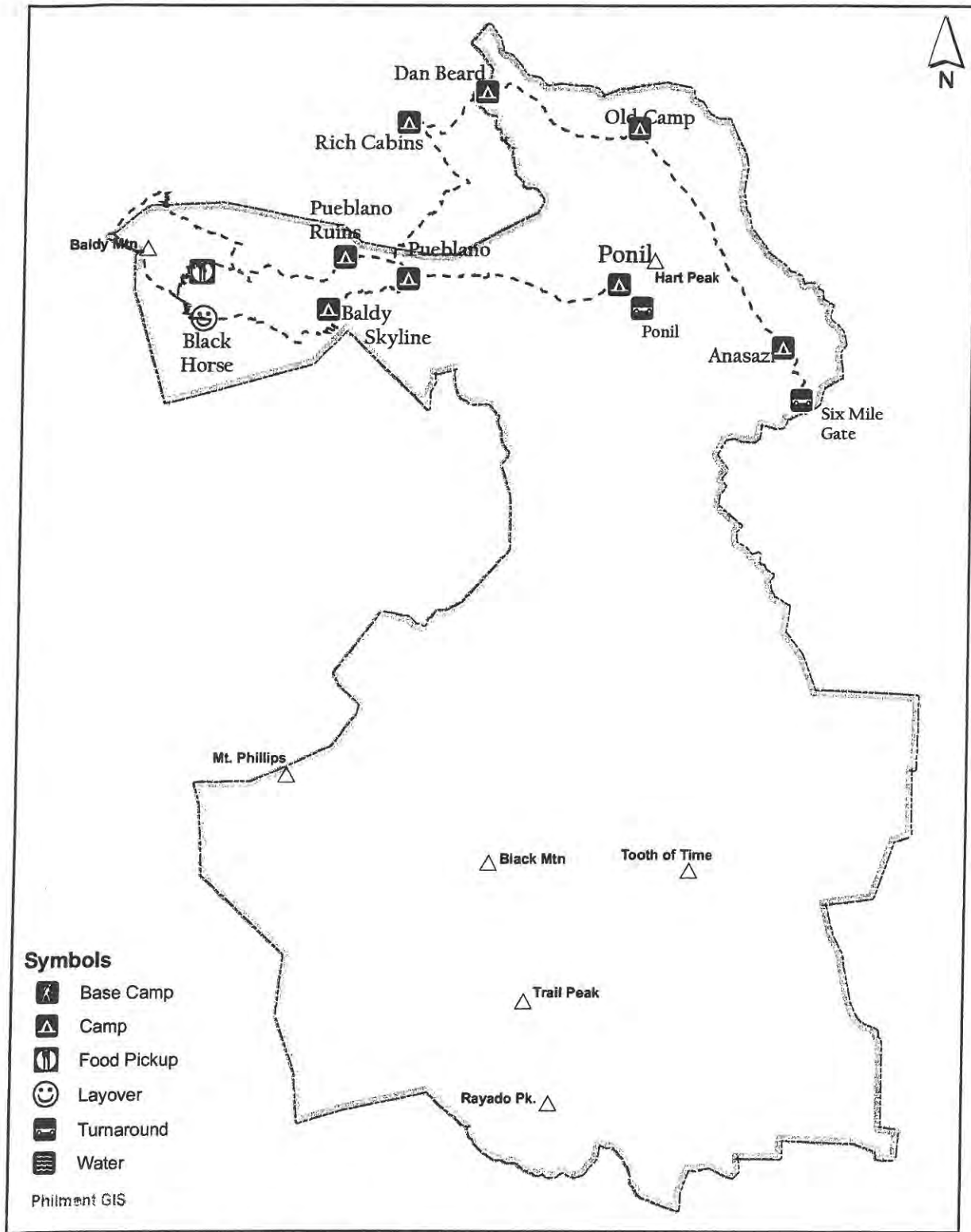
Departs from Camping Headquarters on Day 2 for Rayado Turnaround to go to Rayado River Camp
Hike in to Camping HQ via Tooth of Time.

Campsite Elevations: 7,120' Minimum, 10,400' Maximum
Camps: 4 Staffed, 5 Trail, 1 Layover
Sectional Maps: South

NOTE: (d) = Dry Camp
 (s) = Showers may be available

NO CHANGES ARE POSSIBLE FOR CAMPS, FOOD PICKUPS, OR BUS TRANSPORTATION AFTER ITINERARY SELECTION.

Itinerary 9



2011 PHILMONT ADVENTURE ITINERARY

Itinerary Number 9

Challenging (maximum program time) - 51 miles

This challenging 51 mile trek combines great North Country programs and spectacular hikes. You'll summit Baldy Mt. at 12,441 feet, enjoy archaeology, see the world's only T-Rex footprint, learn Leave No Trace camping skills, blacksmithing, gold panning, and that's only the beginning. Your crew will then (after a hot shower at Baldy Town and a visit to the Trading Post) be off to Pueblano's Continental Tie and Lumber Company for spar pole climbing and the "outrageous" company campfire! Finally, at historic Ponil, take horse rides, brand your boots (and other gear), and visit the cantina for root beer and a great evening program. Your last two trail meals are a mouth-watering chuck wagon dinner and a flap jack breakfast!

Day	Note	Camp	Program Features	Food Pickup
1		BASE	Opening Campfire	
2		Anasazi	Ranger Training, See World's Only Tyrannosaurus Rex Track	Camping HQ
3		Old Camp	Archaeology, Tour Petroglyphs @ Indian Writings, Trail Camp, Conservation	
4		DAN BEARD	Challenge Events, Leave No Trace, Conservation	
5		RICH CABINS	Homesteading	Rich Cabins
6		Pueblano Ruins	Trail Camp	
7		Black Horse	Blacksmithing, Gold Mining & Panning @ French Henry Trail Camp	
8		Black Horse	Side Hike Baldy Mt., Trail Camp	Baldy Town
9		Baldy Skyline	Mountain Man Rendezvous @ Miranda, Trail Camp	
10		PUEBLANO	Continental Tie & Lumber Company, Evening Campfire	
11	s	PONIL	Western Lore, Branding, Chuck Wagon Dinner, Cantina Show	
12		BASE	Chuck Wagon Breakfast @ Ponil, Horse Rides (am), Hike to Ponil Turnaround, Awards Campfire	

Departs from Camping Headquarters on Day 2 for 6-Mile Gate Turnaround to go to Anasazi Camp
Returns to Camping HQ on Day 12 from Ponil Turnaround.

Campsite Elevations: 7,040' Minimum, 10,000' Maximum

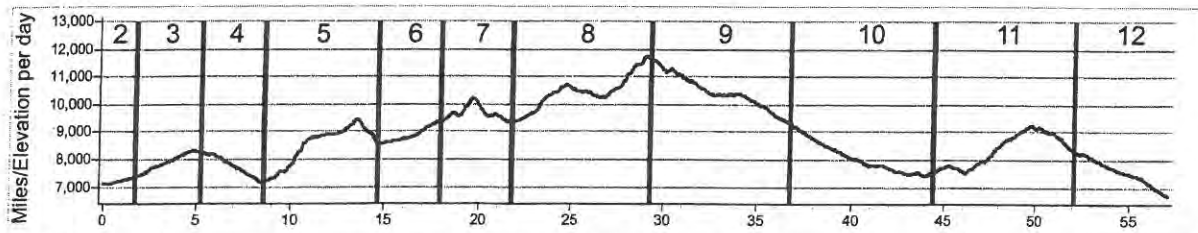
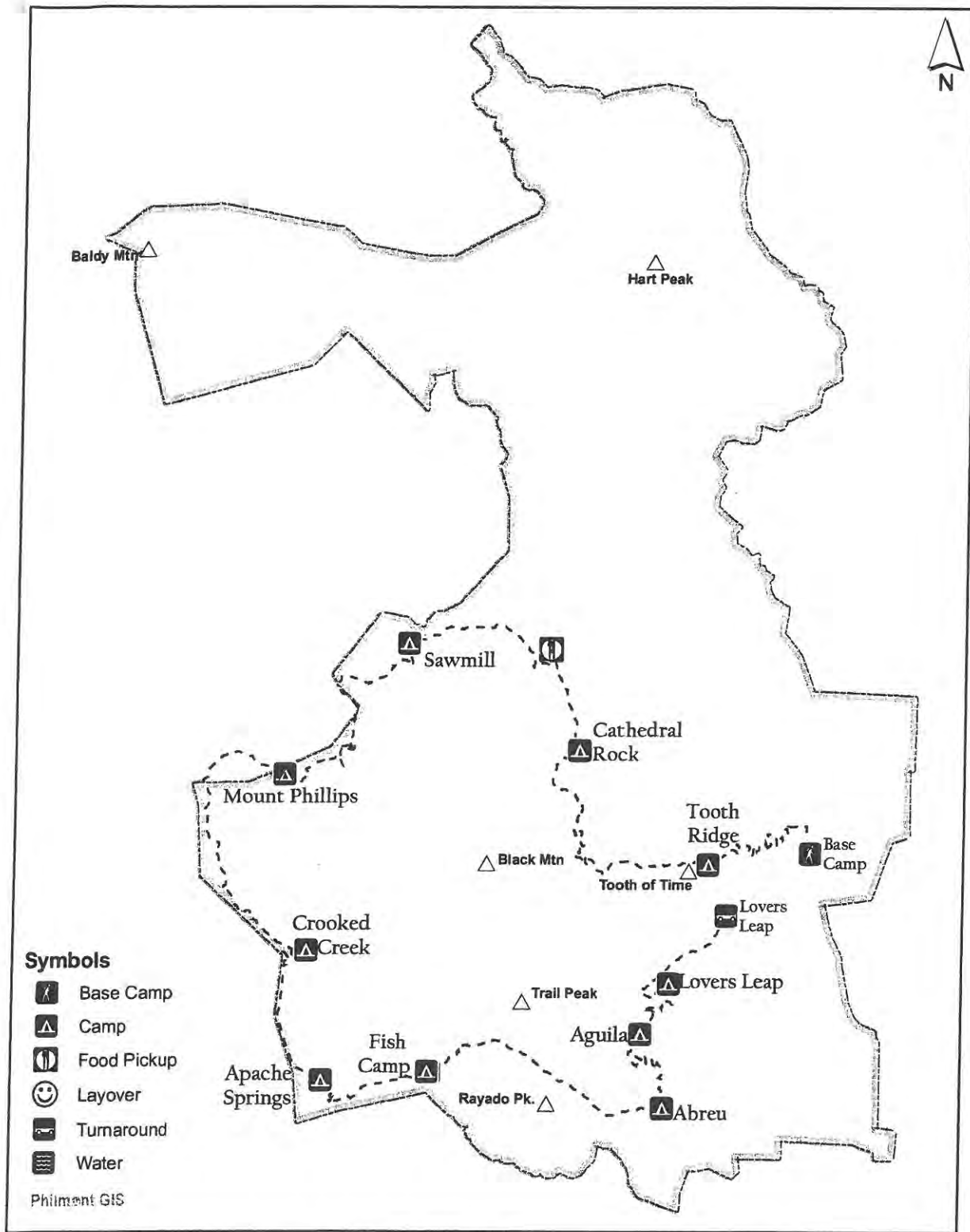
Camps: 4 Staffed, 5 Trail, 1 Layover

Sectional Maps: North

NOTE: (d) = Dry Camp
(s) = Showers may be available

NO CHANGES ARE POSSIBLE FOR CAMPS, FOOD PICKUPS, OR BUS TRANSPORTATION AFTER ITINERARY SELECTION.

Itinerary 10



2011 PHILMONT ADVENTURE ITINERARY

Itinerary Number 10

Challenging (maximum program time) - 57 miles

This action-packed itinerary takes you along the cool mountain streams and lofty peaks of the south and central country. Enjoy a Mexican homestead, Cantina, and Mexican dinner at Abreu. You're then off to Fish Camp to seek the elusive trout. Trek on to beautiful Apache Springs Camp and shoot the 3-D archery course and learn about the Jicarilla Apache people. Rest-up at the Crooked Creek homestead before hiking to Mt. Phillips Camp where you will spend a night at Philmont's highest camp. Head to Sawmill Camp for .30-06 shooting and reloading then stop at Clarks Fork for Western Lore, branding, and horse rides while you camp at the beautiful Tooth Ridge trail camp. Your last day takes you in to Base Camp via the Tooth of Time.

Day	Note	Camp	Program Features	Food Pickup
1		BASE	Opening Campfire	
2		Lovers Leap	Ranger Training	Camping HQ
3		Aguila	Trail Camp	
4	s	ABREU	Mexican Homestead, Cantina, Mexican Dinner	
5		FISH CAMP	Fly Tying, Fishing, Lodge Tour	
6		APACHE SPRINGS	3-Dimensional Archery, Jicarilla Apache Life, Sweat Lodge, Conservation	Apache Springs
7		CROOKED CREEK	Homesteading	
8	d	Mt. Phillips	Rocky Mountain Fur Company, Black Powder Rifle @ Clear Creek; Dry Camp, Water @ Clear Creek	
9	s	SAWMILL	.30-06 Rifle Shooting & Reloading	
10		Cathedral Rock	Trail Camp	Ute Gulch
11	d	Tooth Ridge	Western Lore, Branding, Horse Rides @ Clarks Fork; Dry Camp, Water @ Clarks Fork	
12		BASE	Hike in via Tooth Ridge Trail, Awards Campfire	

Departs from Camping Headquarters on Day 2 for Lovers Turnaround to go to Lovers Leap Camp
Hike in to Camping HQ via Tooth Ridge Trail.

Campsite Elevations: 7,185' Minimum, 11,650' Maximum

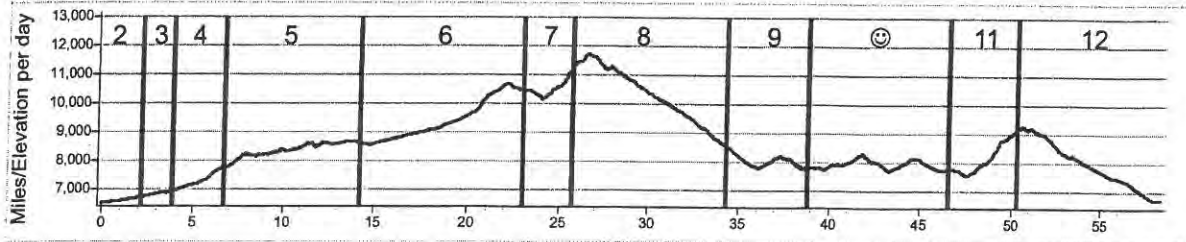
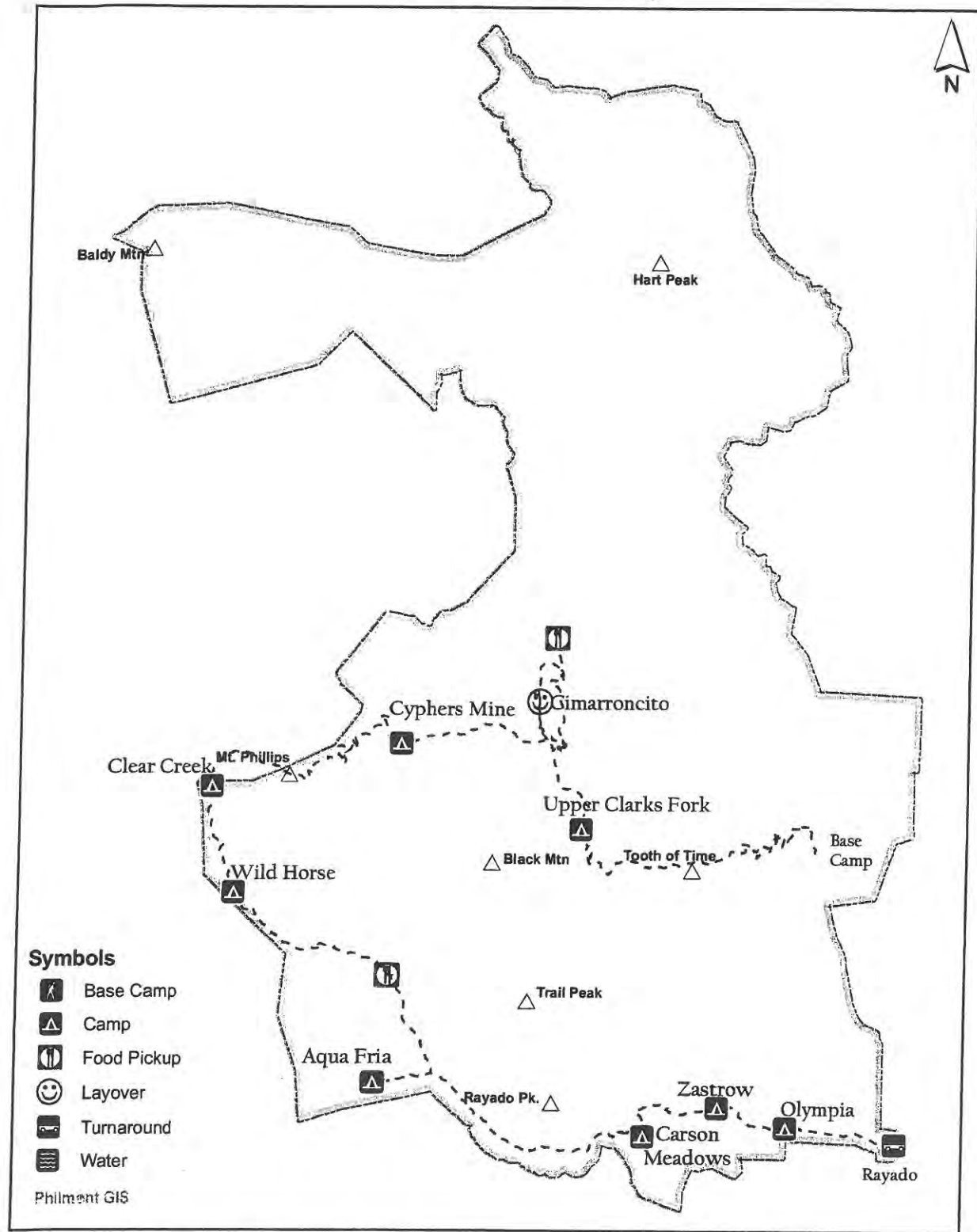
Camps: 5 Staffed, 5 Trail, 2 Dry Camps

Sectional Maps: South

NOTE: (d) = Dry Camp
(s) = Showers may be available

NO CHANGES ARE POSSIBLE FOR CAMPS, FOOD PICKUPS, OR BUS TRANSPORTATION AFTER ITINERARY SELECTION.

Itinerary 11



2011 PHILMONT ADVENTURE ITINERARY

Itinerary Number 11

Challenging (maximum program time) - 54 miles

Sharpen your navigation skills and participate in a "Rededication to Scouting" ceremony at Zastrow as you begin this program-packed itinerary. Next learn search and rescue skills at Carson Meadows. You will hike along some of Philmont's prettiest crystal clear streams and enjoy fly fishing, homesteading, and the famous Rocky Mountain Fur Company living history program, all before conquering Mt. Phillips. There is still more fun ahead as you pan for gold and participate in the outrageous "stomp" evening program at Cyphers Mine. After two days at Cimarroncito (Philmont's largest rock camp) and one last day of western lore, branding your boots & other gear, and horse rides, your crew will round out this exciting itinerary with a hike into Base Camp via the Tooth of Time.

Day	Note	Camp	Program Features	Food Pickup
1		BASE	Opening Campfire	
2		Olympia	Tour Kit Carson Museum @ Rayado, Ranger Training	Camping HQ
3	s	ZASTROW	Land Navigation, Dutch Oven Dessert, Evening Rededication to Scouting Ceremony	
4		CARSON MEADOWS	Search and Rescue	
5		Agua Fria	Fly Tying & Fishing, Lodge Tour @ Fish Camp, Trail Camp	
6		Wild Horse	Homesteading @ Crooked Creek, Trail Camp	Phillips Junction
7		CLEAR CREEK	Rocky Mountain Fur Company, Black Powder Rifle	
8	s	CYPHERS MINE	Hike Mt. Phillips, Gold Mining & Panning, Blacksmithing, "Stomp"	
9	s	CIMARRONCITO	Rock Climbing & Rappelling	
10	s	CIMARRONCITO	Cabin Tour @ Hunting Lodge, Side Hike Hidden Valley & Window Rock, visit Demonstration Forest, Conservation	Ute Gulch
11		Upper Clarks Fork	Western Lore, Horse Rides, Branding, Chuck Wagon Dinner @ Clarks Fork	
12		BASE	Hike in via Tooth of Time, Awards Campfire	

Departs from Camping Headquarters on Day 2 for Rayado Turnaround to go to Olympia Camp
Hike in to Camping HQ via Tooth of Time.

Campsite Elevations: 6,720' Minimum, 10,400' Maximum

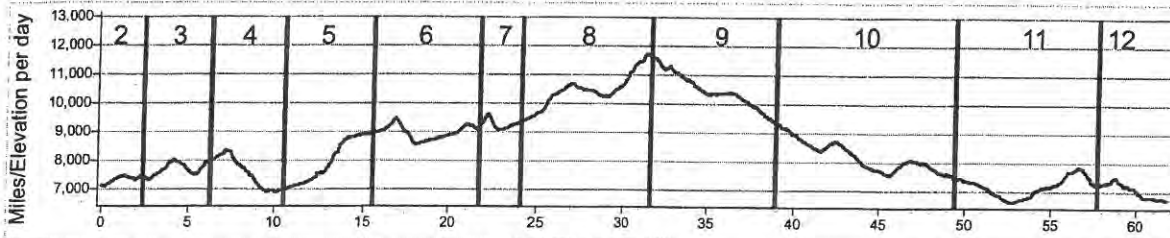
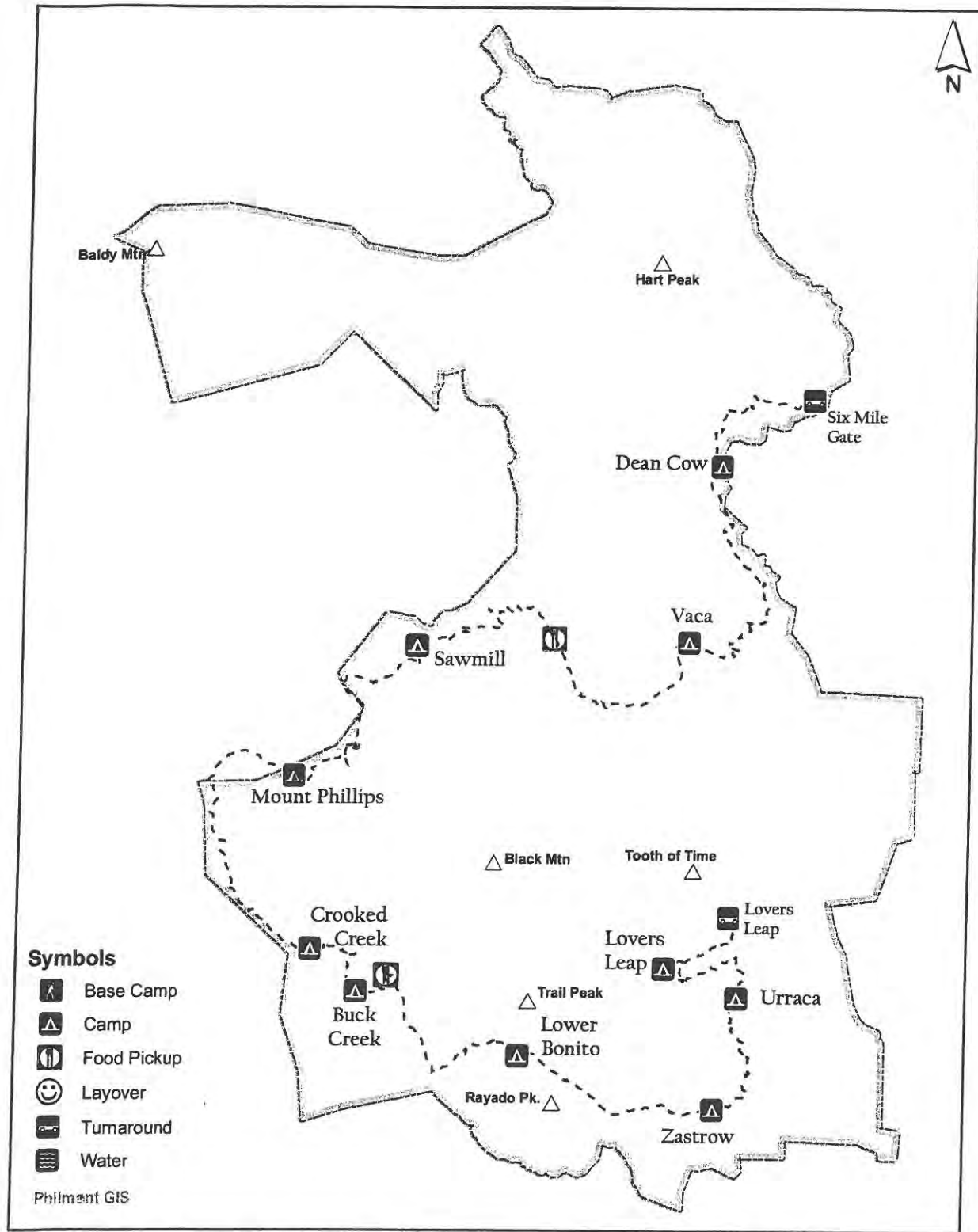
Camps: 5 Staffed, 4 Trail, 1 Layover

Sectional Maps: South

NOTE: (d) = Dry Camp
(s) = Showers may be available

NO CHANGES ARE POSSIBLE FOR CAMPS, FOOD PICKUPS, OR BUS TRANSPORTATION AFTER ITINERARY SELECTION.

Itinerary 12



2011 PHILMONT ADVENTURE ITINERARY

Itinerary Number 12

Challenging (maximum program time) - 61 miles

Fishing for trout in clear mountain streams and views of mystic mountain peaks are highlights as you travel through Abreu, Fish Camp, and Crooked Creek. You will enjoy challenge events and the campfire at Urraca, a Mexican homestead with dinner and cantina at Abreu. Take time as you hike north to enjoy homesteading, Rocky Mountain Fur Company, .30-06 and 12-gauge reloading and shooting, and rock climbing before your last day's hike to Six Mile Gate.

Day	Note	Camp	Program Features	Food Pickup
1		BASE	Opening Campfire	
2		Lovers Leap	Ranger Training	Camping HQ
3		URRACA	Challenge Events, Evening Campfire	
4	s	ZASTROW	Land Navigation, Dutch Oven Dessert, Evening Rededication to Scouting Ceremony	
5		Lower Bonito	Trail Camp	
6		Buck Creek	Western Lore, Branding @ Beaubien, Conservation	Phillips Junction
7		CROOKED CREEK	Homesteading	
8	d	Mt. Phillips	Rocky Mountain Fur Co., Black Powder Rifle @ Clear Creek. Dry Camp, Water @ Clear Creek	
9	s	SAWMILL	.30-06 Rifle Shooting & Reloading	
10		Vaca	12-Gauge Shotgun Shooting & Reloading, Burro Racing @ Harlan (evening), Trail Camp	Ute Gulch
11	s	DEAN COW	Rock Climbing & Rappelling	
12		BASE	Hike to Six Mile Gate, Awards Campfire	

Departs from Camping Headquarters on Day 2 for Lovers Turnaround to go to Lovers Leap Camp
Returns to Camping HQ on Day 12 from 6-Mile Gate Turnaround.

Campsite Elevations: 6,960' Minimum, 11,650' Maximum

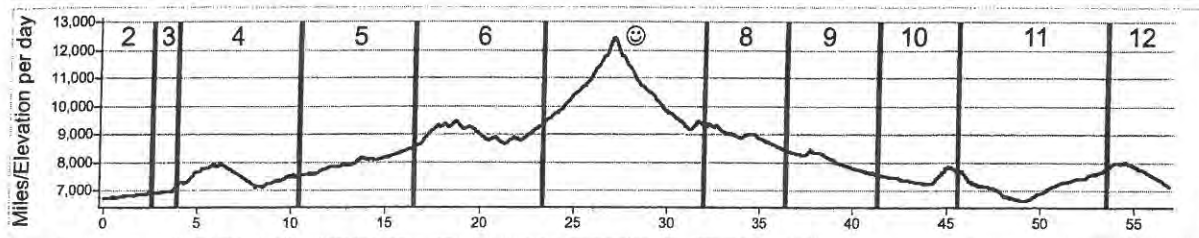
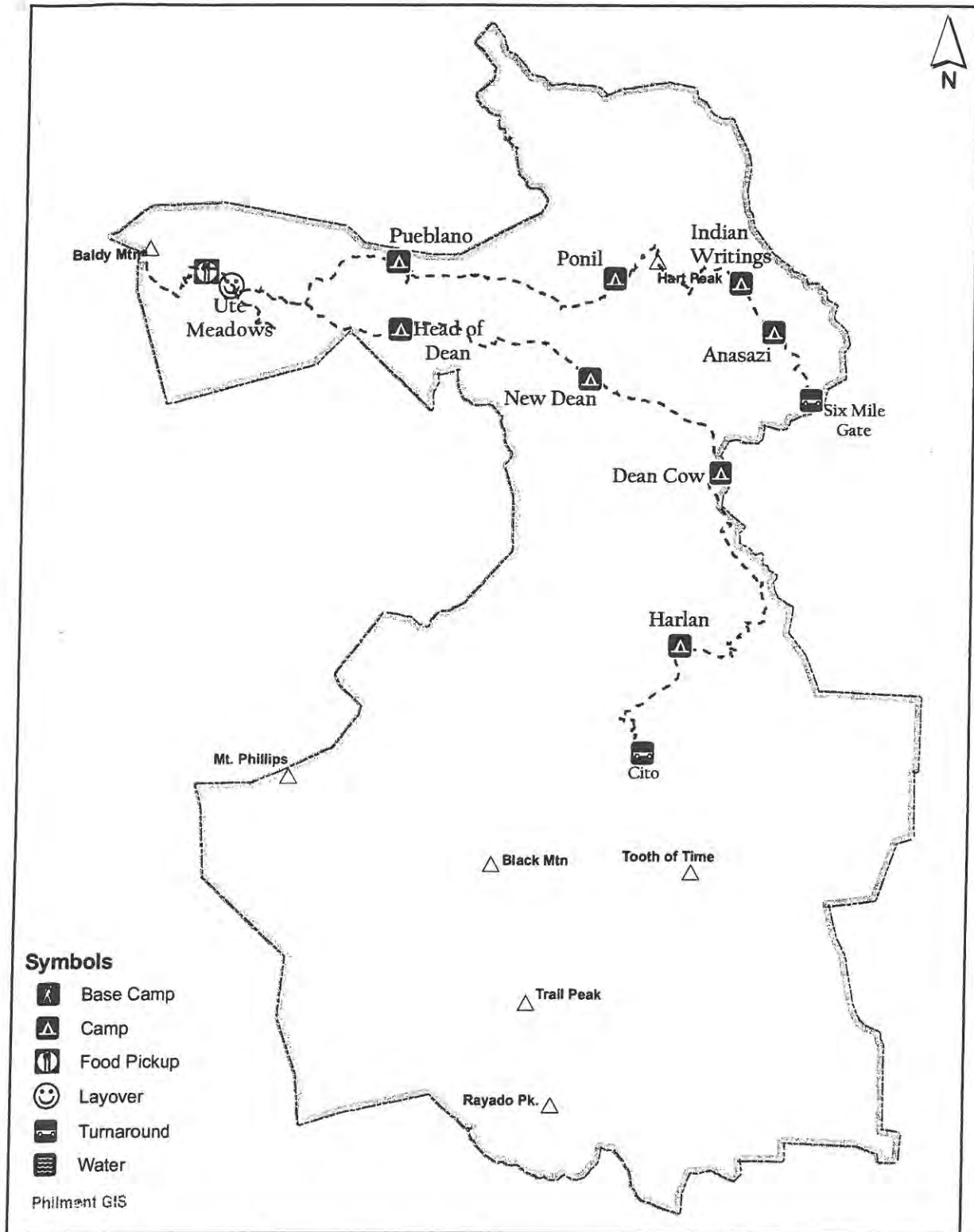
Camps: 5 Staffed, 5 Trail, 1 Dry Camp

Sectional Maps: South, North

NOTE: (d) = Dry Camp
(s) = Showers may be available

NO CHANGES ARE POSSIBLE FOR CAMPS, FOOD PICKUPS, OR BUS TRANSPORTATION AFTER ITINERARY SELECTION.

Itinerary 13



2011 PHILMONT ADVENTURE ITINERARY

Itinerary Number 13

Challenging (maximum program time) - 57 miles

A side hike to Philmont's towering Baldy Mountain, 12,441 feet, falls exactly in the middle of this itinerary. Prior to that experience, your crew will enjoy archeology, western lore, branding, and a chuck wagon dinner and breakfast. Lead a burro to the Continental Tie & Lumber Company where you will relive the old logging days and enjoy the "Company Meeting" Campfire. Visit Miranda's mountain man rendezvous during your two day layover at Ute Meadows. Challenge events, rock climbing, and shotgun shooting and reloading round out this popular itinerary.

Day	Note	Camp	Program Features	Food Pickup
1		BASE	Opening Campfire	
2		Anasazi	Ranger Training, See World's Only Tyrannosaurus Rex Track	Camping HQ
3	s	INDIAN WRITINGS	Archaeology, Tour Petroglyphs	
4	s	PONIL	Western Lore, Branding, Chuck Wagon Dinner, Horse Rides (afternoon), Cantina Show	Ponil
5		PUEBLANO	Chuck Wagon Breakfast, Pick-up Burros @ Ponil, Continental Tie & Lumber Company, Campfire	
6		Ute Meadows	Return Burros, Mountain Man Rendezvous, Black Powder Rifle @ Miranda, Trail Camp	
7		Ute Meadows	Side Hike Baldy Mt., Gold Mining, Panning & Blacksmithing @ French Henry, Trail Camp, Conservation	Baldy Town
8		HEAD OF DEAN	Challenge Events	
9		New Dean	Trail Camp	
10	s	DEAN COW	Rock Climbing & Rappelling	
11		HARLAN	12-Gauge Shotgun Shooting & Reloading, Burro Racing (evening)	
12		BASE	Hike to Cito Turnaround, Awards Campfire	

Departs from Camping Headquarters on Day 2 for 6-Mile Gate Turnaround to go to Anasazi Camp
Returns to Camping HQ on Day 12 from Cito Turnaround.

This is a Burro Packing itinerary. If your crew chooses it they MUST TAKE THE BURRO.

Campsite Elevations: 7,040' Minimum, 9,200' Maximum

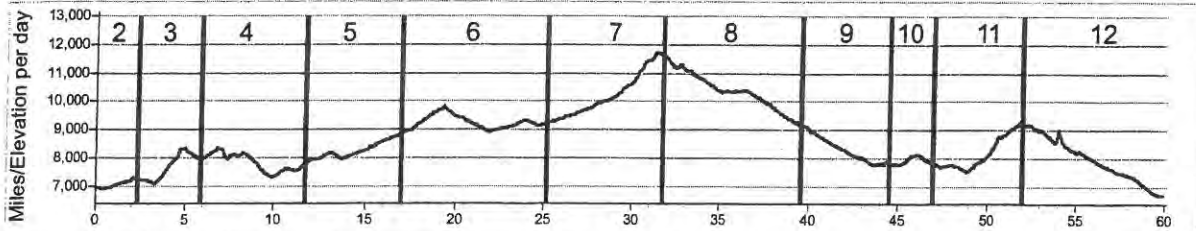
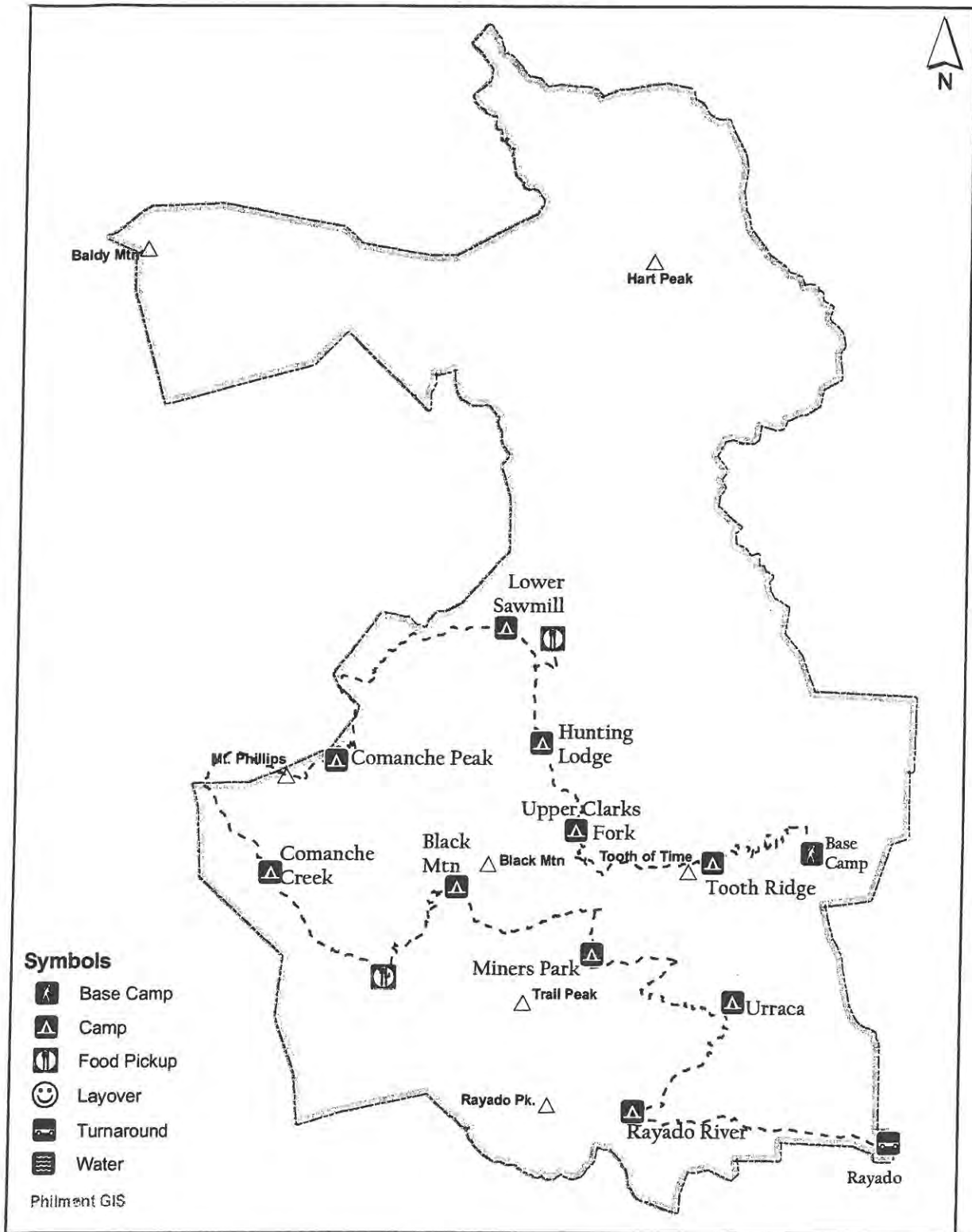
Camps: 6 Staffed, 3 Trail, 1 Layover

Sectional Maps: South, North

NOTE: (d) = Dry Camp
(s) = Showers may be available

NO CHANGES ARE POSSIBLE FOR CAMPS, FOOD PICKUPS, OR BUS TRANSPORTATION AFTER ITINERARY SELECTION.

Itinerary 14



2011 PHILMONT ADVENTURE ITINERARY

Itinerary Number 14

Challenging (maximum program time) - 60 miles

This challenging trek starts in the beautiful south country and allows you to hike over Mt. Phillips and camp at an elevation of 11,326 feet on Comanche Peak. Many programs are featured in this unique itinerary such as challenge events at Urraca, rock climbing, civil war settlers, black powder rifle, Rocky Mountain Fur Company, and .30-06 rifle reloading and shooting. You will tour and stay overnight at Waite Phillips' famous Hunting Lodge and stop by the Demonstration Forest area. Take a horse ride, enjoy branding, and have a chuck wagon dinner at Clarks Fork before spending your last night at Tooth Ridge Trail Camp. Hike into Base Camp via the famous Tooth of Time trail.

Day	Note	Camp	Program Features	Food Pickup
1		BASE	Opening Campfire	
2		Rayado River	Tour Kit Carson Museum @ Rayado, Ranger Training	Camping HQ
3		URRACA	Challenge Events, Evening Campfire	
4	s	MINERS PARK	Rock Climbing & Rappelling	
5		BLACK MOUNTAIN	Post Civil War Settlers, Blacksmithing, Black Powder Rifle	
6		Comanche Creek	Trail Camp, Homesteading @ Crooked Creek, Conservation	Phillips Junction
7	d	Comanche Peak	Rocky Mountain Fur Company, Black Powder Rifle & Water @ Clear Creek, Hike over Mt. Phillip; Dry Camp	
8		Lower Sawmill	.30-06 Rifle & Reloading @ Sawmill	
9		HUNTING LODGE	Cabin Tour, visit Demonstration Forest, Conservation	Ute Gulch
10		Upper Clarks Fork	Western Lore, Horse Rides, Branding, Chuck Wagon Dinner @ Clarks Fork	
11	d	Tooth Ridge	Dry Camp, Water @ Clarks Fork Trail Camp	
12		BASE	Hike in via Tooth Ridge Trail, Awards Campfire	

Departs from Camping Headquarters on Day 2 for Rayado Turnaround to go to Rayado River Camp
Hike in to Camping HQ via Tooth Ridge Trail.

Campsite Elevations: 7,120' Minimum, 11,100' Maximum

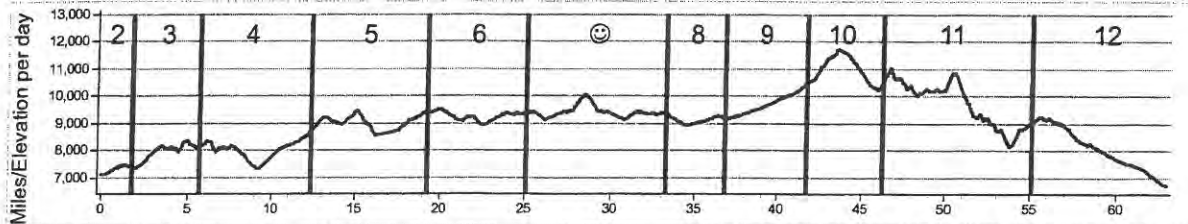
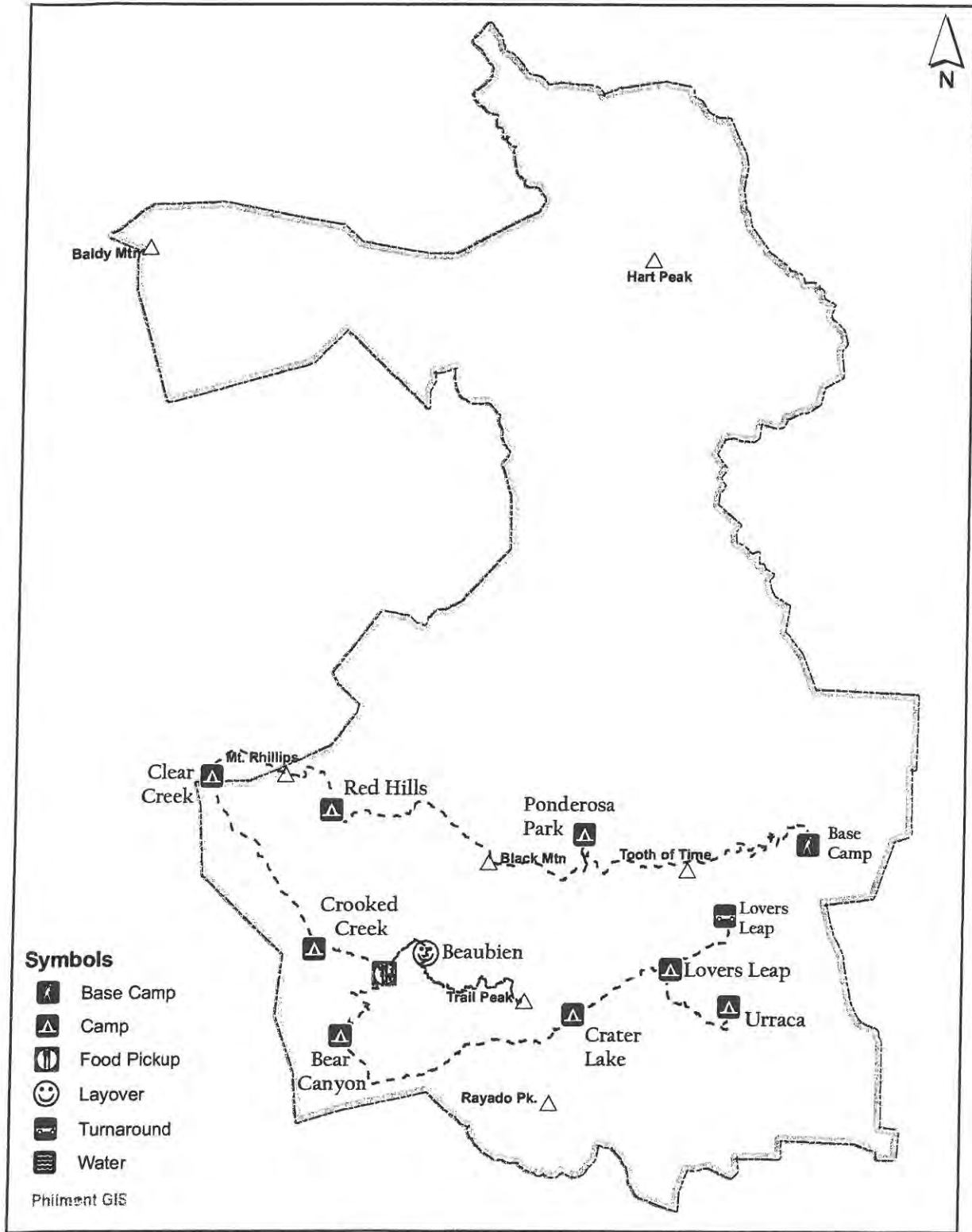
Camps: 4 Staffed, 6 Trail, 2 Dry Camps

Sectional Maps: South

NOTE: (d) = Dry Camp
(s) = Showers may be available

NO CHANGES ARE POSSIBLE FOR CAMPS, FOOD PICKUPS, OR BUS TRANSPORTATION AFTER ITINERARY SELECTION.

Itinerary 15



2011 PHILMONT ADVENTURE ITINERARY

Itinerary Number 15

Challenging (maximum program time) - 63 miles

Splendid mountain vistas and exciting programs await your crew as you trek this south country loop. Interpretive history programs are highlighted at Crater Lake, home of the Continental Tie & Lumber Company where spar pole climbing is featured. Next learn about fly fishing and tour the beautiful Fish Camp Lodge. You will then be on to Beaubien for horse rides, branding and a chuck wagon dinner. At Crooked Creek you will learn homesteading skills and you may even get to milk a cow! Spend the night at Clear Creek on Day 9 and enjoy the Rocky Mountain Fur Company program and black powder rifle shooting. Your crew may elect to climb Mt. Phillips and Big Red. The last day brings a spectacular hike over the Tooth of Time into Base Camp.

Day	Note	Camp	Program Features	Food Pickup
1		BASE	Opening Campfire	
2		Lovers Leap	Ranger Training	Camping HQ
3		URRACA	Challenge Events, Evening Campfire	
4		CRATER LAKE	Continental Tie & Lumber Company, Evening Campfire	
5		Bear Canyon	Fly Tying, Fishing, Lodge Tour @ Fish Camp, Trail Camp	
6	s	BEAUBIEN	Side Hike Trail Peak, Campfire	Phillips Junction(1)
7	s	BEAUBIEN	Western Lore, Horse Rides, Branding, Chuck Wagon Dinner, Conservation	
8		CROOKED CREEK	Homesteading	Phillips Junction(2)
9		CLEAR CREEK	Rocky Mountain Fur Company, Black Powder Rifle	
10		Red Hills	Hike Mt. Phillips, Trail Camp	
11	d	Ponderosa Park	Trail Camp	
12		BASE	Hike in via Tooth of Time, Awards Campfire	

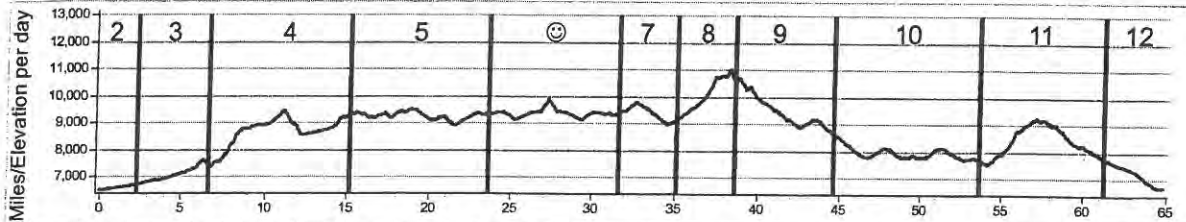
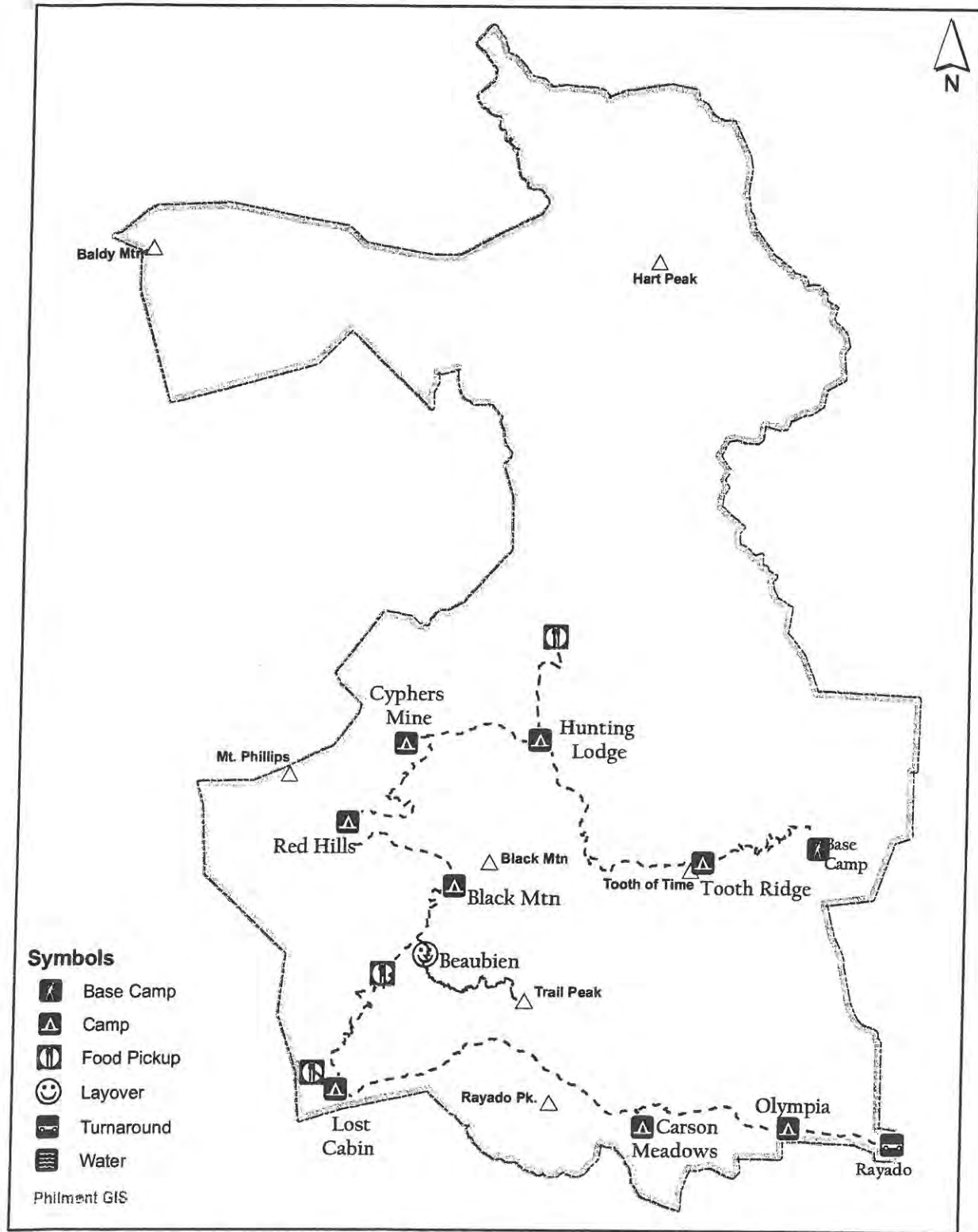
Departs from Camping Headquarters on Day 2 for Lovers Turnaround to go to Lovers Leap Camp
Hike in to Camping HQ via Tooth of Time.

Campsite Elevations: 7,450' Minimum, 10,400' Maximum
Camps: 5 Staffed, 4 Trail, 1 Layover, 1 Dry Camp
Sectional Maps: South

NOTE: (d) = Dry Camp
 (s) = Showers may be available

NO CHANGES ARE POSSIBLE FOR CAMPS, FOOD PICKUPS, OR BUS TRANSPORTATION AFTER ITINERARY SELECTION.

Itinerary 16



2011 PHILMONT ADVENTURE ITINERARY

Itinerary Number 16

Rugged (good mix of program & hiking) - 65 miles

Fly fishing enthusiasts will love this itinerary as several rivers run through this trek. Tour Waite Phillips' famous Rayado Lodge at Fish Camp on your way to a two-day layover at one of Philmont's premiere western lore camps, Beaubien, where horse rides, branding, and a chuck wagon dinner await your crew. Hike along the South Fork of the Urraca to Black Mountain and experience blacksmithing, civil war settlers, and black powder rifle shooting. Even more program is available at Cyphers Mine where you can pan for gold and enjoy the "Stomp". On your way to Hunting Lodge, stop at Cimarroncito's rock climbing camp. While at Hunting Lodge, be sure to visit the Demonstration Forest area. On your last day, your crew will hike over the Tooth of Time.

Day	Note	Camp	Program Features	Food Pickup
1		BASE	Opening Campfire	
2		Olympia	Tour Kit Carson Museum @ Rayado, Ranger Training	Camping HQ
3		CARSON MEADOWS	Search and Rescue	
4		Lost Cabin	Fly Tying, Fishing, Lodge Tour @ Fish Camp, Trail Camp	
5	s	BEAUBIEN	Western Lore, Branding, Campfire	Phillips Junction
6	s	BEAUBIEN	Horse Rides, Side Hike Trail Peak, Chuck Wagon Dinner, Conservation	
7		BLACK MOUNTAIN	Post Civil War Settlers, Blacksmithing, Black Powder Rifle	
8		Red Hills	Trail Camp	
9	s	CYPHERS MINE	Gold Mining & Panning, Blacksmithing, "Stomp"	
10		HUNTING LODGE	Rock Climbing & Rappelling @ Cimarroncito, Cabin Tour, visit Demonstration Forest Area, Conservation	Ute Gulch
11	d	Tooth Ridge	Side Hike Tooth of Time, Dry Camp, Water @ Clarks Fork	
12		BASE	Hike in via Tooth Ridge Trail, Awards Campfire	

Departs from Camping Headquarters on Day 2 for Rayado Turnaround to go to Olympia Camp
Hike in to Camping HQ via Tooth Ridge Trail.

Campsite Elevations: 6,720' Minimum, 10,400' Maximum

Camps: 5 Staffed, 4 Trail, 1 Layover, 1 Dry Camp

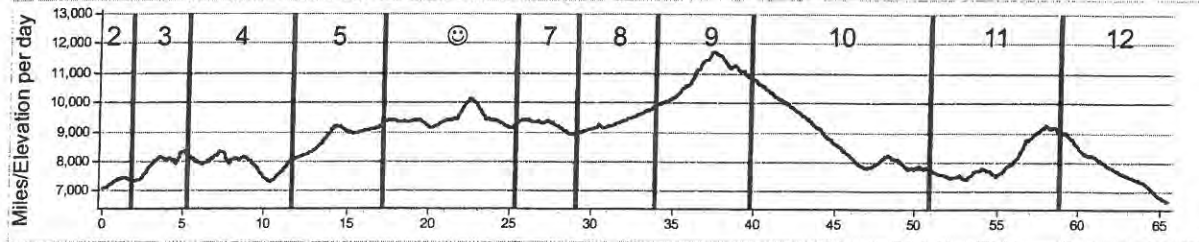
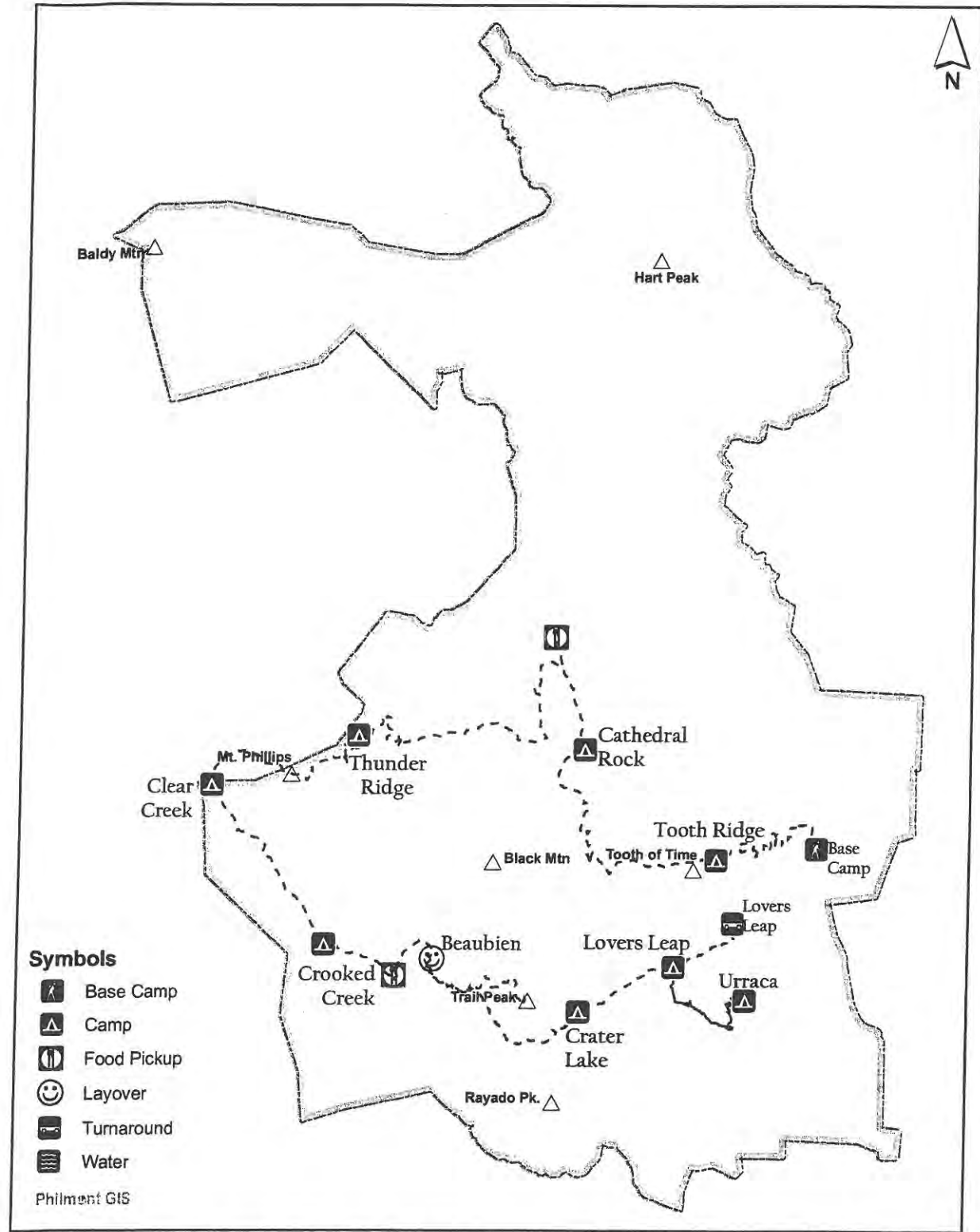
Sectional Maps: South

NOTE: (d) = Dry Camp

(s) = Showers may be available

NO CHANGES ARE POSSIBLE FOR CAMPS, FOOD PICKUPS, OR BUS TRANSPORTATION AFTER ITINERARY SELECTION.

Itinerary 17



2011 PHILMONT ADVENTURE ITINERARY

Itinerary Number 17

Rugged (good mix of program & hiking) - 65 miles

Breathtaking mountain vistas and cool rushing streams await your crew as you trek Philmont's spectacular south and central country. Weld your crew together as you enjoy challenge events at Urraca. Relive the old days of the New Mexico logging, homesteading, mountain men, gold miners, and cowboys as you visit five of Philmont's living history camps where the costumed staff share their interpretive skills with your crew. While at Cathedral Rock, be sure to take advantage of the Demonstration Forest where you can learn about forestry and forest management. You will end your trek with a hike into Base Camp over the Tooth of Time.

Day	Note	Camp	Program Features	Food Pickup
1		BASE	Opening Campfire	
2		Lovers Leap	Ranger Training	Camping HQ
3		URRACA	Challenge Events, Evening Campfire	
4		CRATER LAKE	Continental Tie & Lumber Company, Evening Campfire	
5	s	BEAUBIEN	Side Hike Trail Peak, Western Lore, Branding, Campfire	
6	s	BEAUBIEN	Horse Rides, Chuck Wagon Dinner, Conservation	Phillips Junction
7		CROOKED CREEK	Homesteading	
8		CLEAR CREEK	Rocky Mountain Fur Company, Black Powder Rifle	
9	d	Thunder Ridge	Hike Mt. Phillips, Dry Camp. Gold Mining & Panning, Blacksmithing, "Stomp", & Water @ Cyphers Mine	
10		Cathedral Rock	Rock Climbing & Rappelling @ Cimarroncito, Trail Camp	Ute Gulch
11	d	Tooth Ridge	Visit Demonstration Forest, Cabin Tour @ Hunting Lodge, Dry Camp, Water @ Clarks Fork	
12		BASE	Hike in via Tooth Ridge Trail, Awards Campfire	

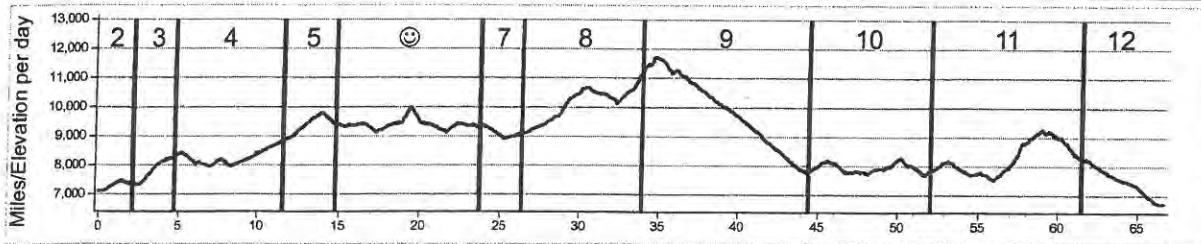
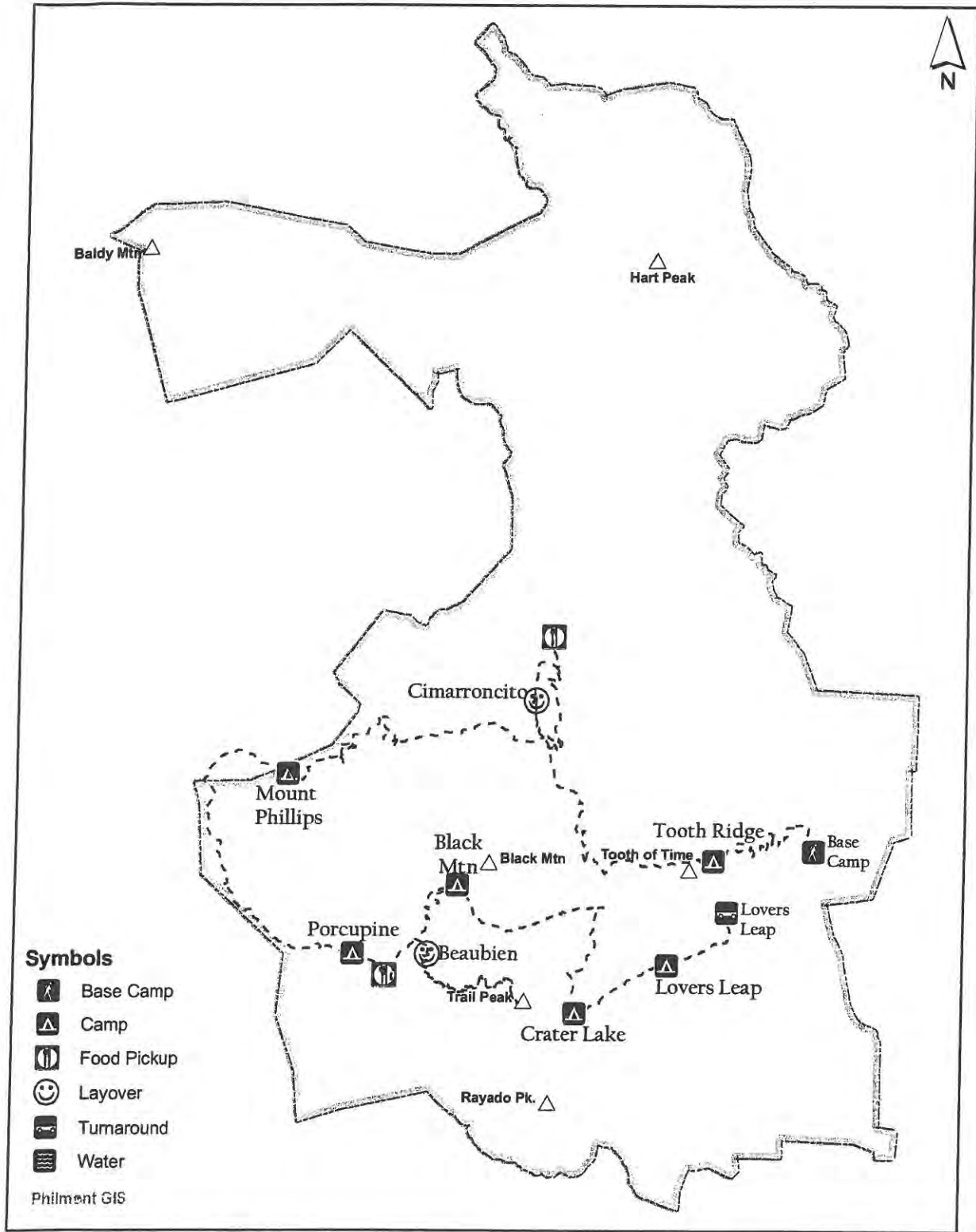
Departs from Camping Headquarters on Day 2 for Lovers Turnaround to go to Lovers Leap Camp
Hike in to Camping HQ via Tooth Ridge Trail.

Campsite Elevations: 7,420' Minimum, 10,328' Maximum
Camps: 5 Staffed, 4 Trail, 1 Layover, 2 Dry Camps
Sectional Maps: South

NOTE: (d) = Dry Camp
 (s) = Showers may be available

NO CHANGES ARE POSSIBLE FOR CAMPS, FOOD PICKUPS, OR BUS TRANSPORTATION AFTER ITINERARY SELECTION.

Itinerary 18



2011 PHILMONT ADVENTURE ITINERARY

Itinerary Number 18

Rugged (good mix of program & hiking) - 67 miles

Two sets of layover days allow your crew to participate in lots of program on this 67 mile trek. The Continental Tie & Lumber Company at Crater Lake, where you actually climb tall spar poles with gaffs and a climbing belt, starts off your trek. There are two opportunities to shoot black powder rifles as you visit Black Mountain and Clear Creek camps. Western lore, complete with horse rides, branding, and a chuck wagon dinner, await your crew at Philmont's famous Beaubien. Side hikes to Trail Peak from Beaubien and Hidden Valley from Cimarroncito, as well as rock climbing and an opportunity to visit the Demonstration Forest, make this itinerary one of the most program packed!

Day	Note	Camp	Program Features	Food Pickup
1		BASE	Opening Campfire	
2		Lovers Leap	Ranger Training	Camping HQ
3		CRATER LAKE	Continental Tie & Lumber Company, Evening Campfire	
4		BLACK MOUNTAIN	Post Civil War Settlers, Blacksmithing, Black Powder Rifle	
5	s	BEAUBIEN	Western Lore, Horse Rides, Branding, Campfire	
6	s	BEAUBIEN	Side Hike Trail Peak, Chuck Wagon Dinner, Conservation	
7		Porcupine	Homesteading @ Crooked Creek, Trail Camp	Phillips Junction
8	d	Mt. Phillips	Rocky Mountain Fur Company, Black Powder Rifle @ Clear Creek; Dry Camp, Water @ Clear Creek	
9	s	CIMARRONCITO	Rock Climbing & Rappelling	
10	s	CIMARRONCITO	Cabin Tour @ Hunting Lodge, Side Hike Hidden Valley & Window Rock, Demonstration Forest, Conservation	Ute Gulch
11	d	Tooth Ridge	Dry Camp, Water @ Clarks Fork	
12		BASE	Hike in via Tooth Ridge Trail, Awards Campfire	

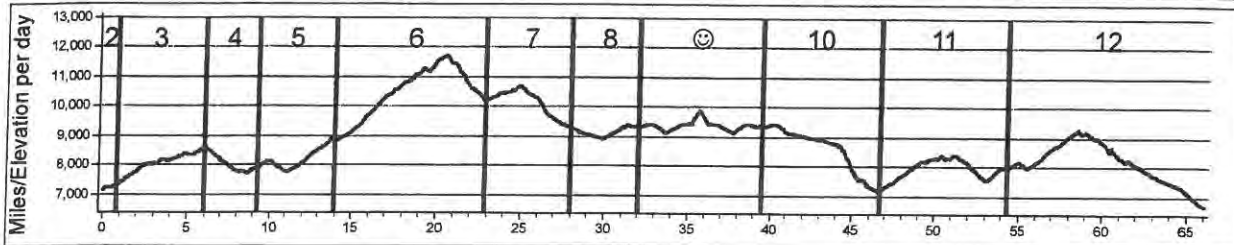
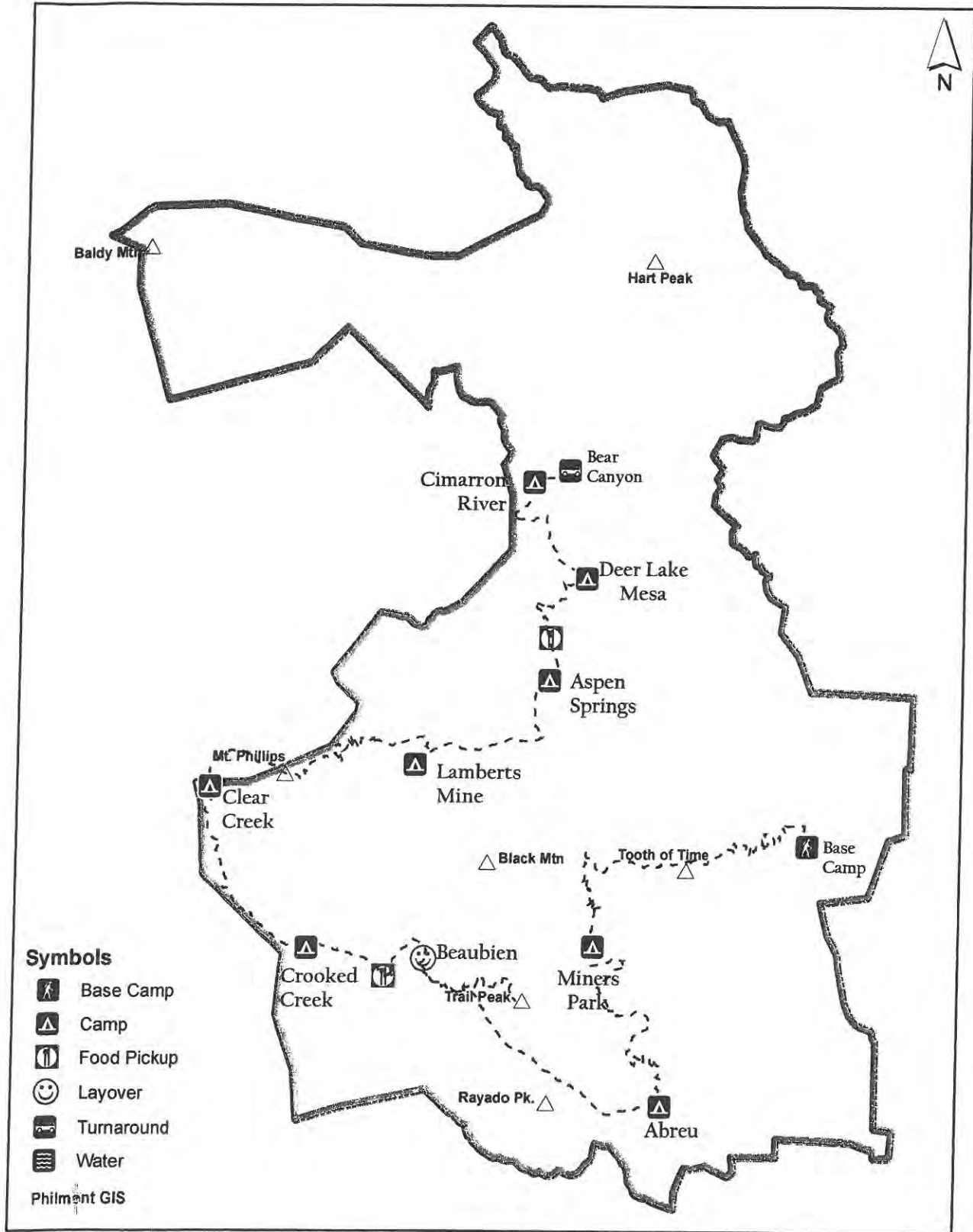
Departs from Camping Headquarters on Day 2 for Lovers Turnaround to go to Lovers Leap Camp
Hike in to Camping HQ via Tooth Ridge Trail.

Campsite Elevations: 7,450' Minimum, 11,650' Maximum
Camps: 4 Staffed, 4 Trail, 2 Layovers, 2 Dry Camps
Sectional Maps: South

NOTE: (d) = Dry Camp
 (s) = Showers may be available

NO CHANGES ARE POSSIBLE FOR CAMPS, FOOD PICKUPS, OR BUS TRANSPORTATION AFTER ITINERARY SELECTION.

Itinerary 19



2011 PHILMONT ADVENTURE ITINERARY

Itinerary Number 19

Rugged (good mix of program & hiking) - 66 miles

This trek is enhanced by a hike over Mt. Phillips and a two day layover at Beaubien, where horse rides, branding, and a chuck wagon dinner await your crew. Other programs offered are gold mining and panning, blacksmithing, Rocky Mountain Fur Company, and black powder rifle. Towards the end of your itinerary, Day 10, visit the Abreu Family homestead - enjoy Root Beer at the Cantina and a festive evening Mexican Dinner. Participate in rock climbing at Miners Park where you will spend your last night before trekking over Tooth of Time Ridge and into Base Camp.

Day	Note	Camp	Program Features	Food Pickup
1		BASE	Opening Campfire	
2		Cimarron River	Ranger Training	Camping HQ
3		Deer Lake Mesa	12-Gauge Shotgun Shooting & Reloading @ Harlan, Trail Camp	
4		Aspen Springs	Trail Camp, Conservation	Ute Gulch
5		Lamberts Mine	Gold Mining & Panning, Blacksmithing, "Stomp" @ Cyphers Mine, Trail Camp	
6		CLEAR CREEK	Hike over Mt. Phillips, Rocky Mountain Fur Company, Black Powder Rifle	
7		CROOKED CREEK	Homesteading	
8	s	BEAUBIEN	Western Lore, Horse Rides, Branding, Campfire	Phillips Junction
9	s	BEAUBIEN	Side Hike Trail Peak, Chuck Wagon Dinner, Conservation	
10	s	ABREU	Mexican Homestead, Cantina, Mexican Dinner	
11	s	MINERS PARK	Rock Climbing & Rappelling	
12		BASE	Hike in via Tooth of Time, Awards Campfire	

Departs from Camping Headquarters on Day 2 for Bear Canyon Turnaround to go to Cimarron River Camp

Hike in to Camping HQ via Tooth of Time.

Campsite Elevations: 7,185' Minimum, 10,240' Maximum

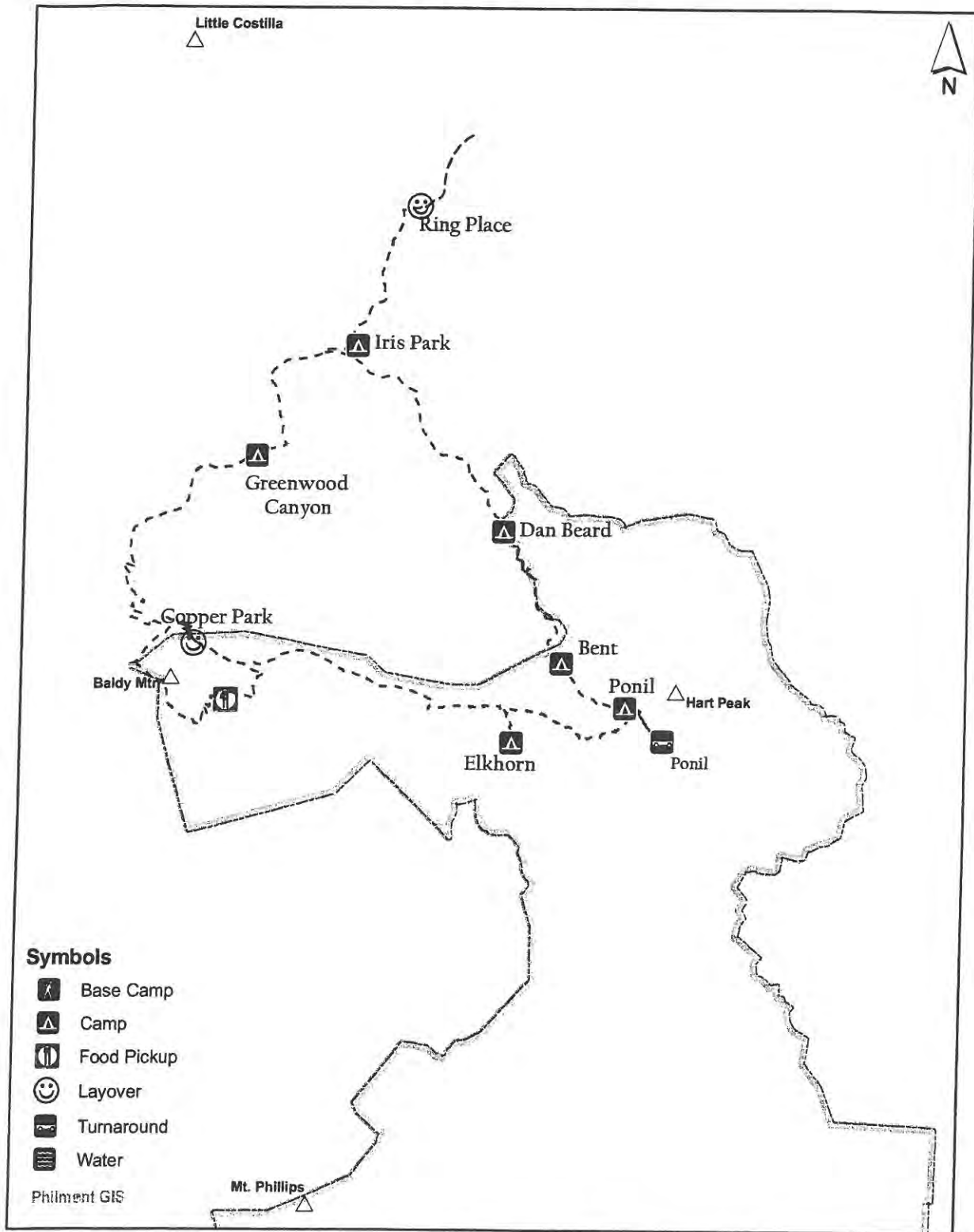
Camps: 5 Staffed, 4 Trail, 1 Layover

Sectional Maps: South, North

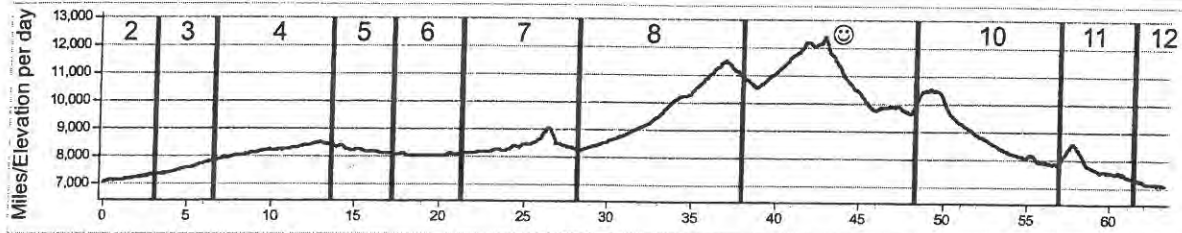
NOTE: (d) = Dry Camp
(s) = Showers may be available

NO CHANGES ARE POSSIBLE FOR CAMPS, FOOD PICKUPS, OR BUS TRANSPORTATION AFTER ITINERARY SELECTION.

Itinerary 20



- Symbols**
- Base Camp
 - Camp
 - Food Pickup
 - Layover
 - Turnaround
 - Water



2011 PHILMONT ADVENTURE ITINERARY

Itinerary Number 20

Rugged (good mix of program & hiking) - 63 miles

Your crew will be a strong team after taking the Dan Beard Challenge and learning Leave No Trace principles. Hike into the heart of the Valle Vidal (Valley of Life) spending a night in wilderness seclusion at the beautiful Iris Park camp before enjoying two fun-filled days at Ring Place. Popular programs here are astronomy, folk weather forecasting, and mountain biking. Your crew is off to the Baldy country via spectacular Greenwood Canyon where you will have a chance to pan for gold, explore an abandoned gold mine, learn to be a blacksmith, and summit Baldy Mountain, elevation 12,441 feet. The last great program happens at Ponil, Philmont's original camp, where you can ride horses, brand your boots & other gear, enjoy the cantina show, and finish with a delicious chuck wagon dinner and breakfast.

Day	Note	Camp	Program Features	Food Pickup
1		BASE	Opening Campfire	
2		Bent	Ranger Training	Camping HQ
3		DAN BEARD	Challenge Events, Leave No Trace, Conservation	
4		Iris Park	Trail Camp	
5		RING PLACE	Historic Homestead, Astronomy, Folk Weather Forecasting, Conservation	Ring Place
6		RING PLACE	Mountain Biking @ Whiteman Vega, Conservation	
7		Greenwood Canyon	Trail Camp	
8		Copper Park	Gold Mining & Panning, Blacksmithing @ French Henry, Trail Camp, Conservation	
9		Copper Park	Side Hike Baldy Mt.	Baldy Town
10		Elkhorn	Trail Camp	
11	s	PONIL	Western Lore, Branding, Chuck Wagon Dinner, Cantina Show	Ponil
12		BASE	Chuckwagon Breakfast @ Ponil, Horse Rides (am), Hike to Ponil Turnaround, Awards Campfire	

Departs from Camping Headquarters on Day 2 for Ponil Turnaround to go to Bent Camp

Returns to Camping HQ on Day 12 from Ponil Turnaround.

Campsite Elevations: 7,128' Minimum, 10,480' Maximum

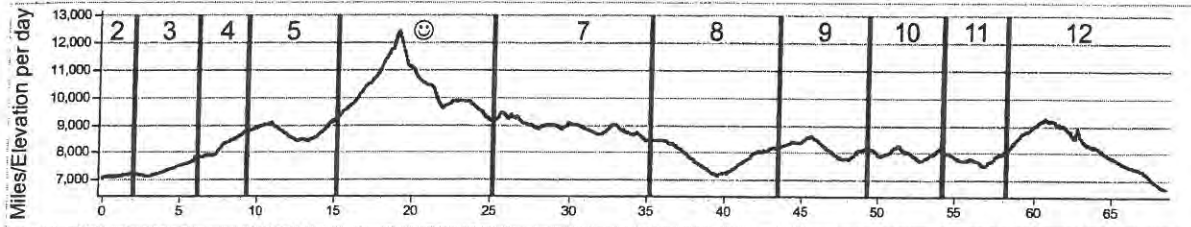
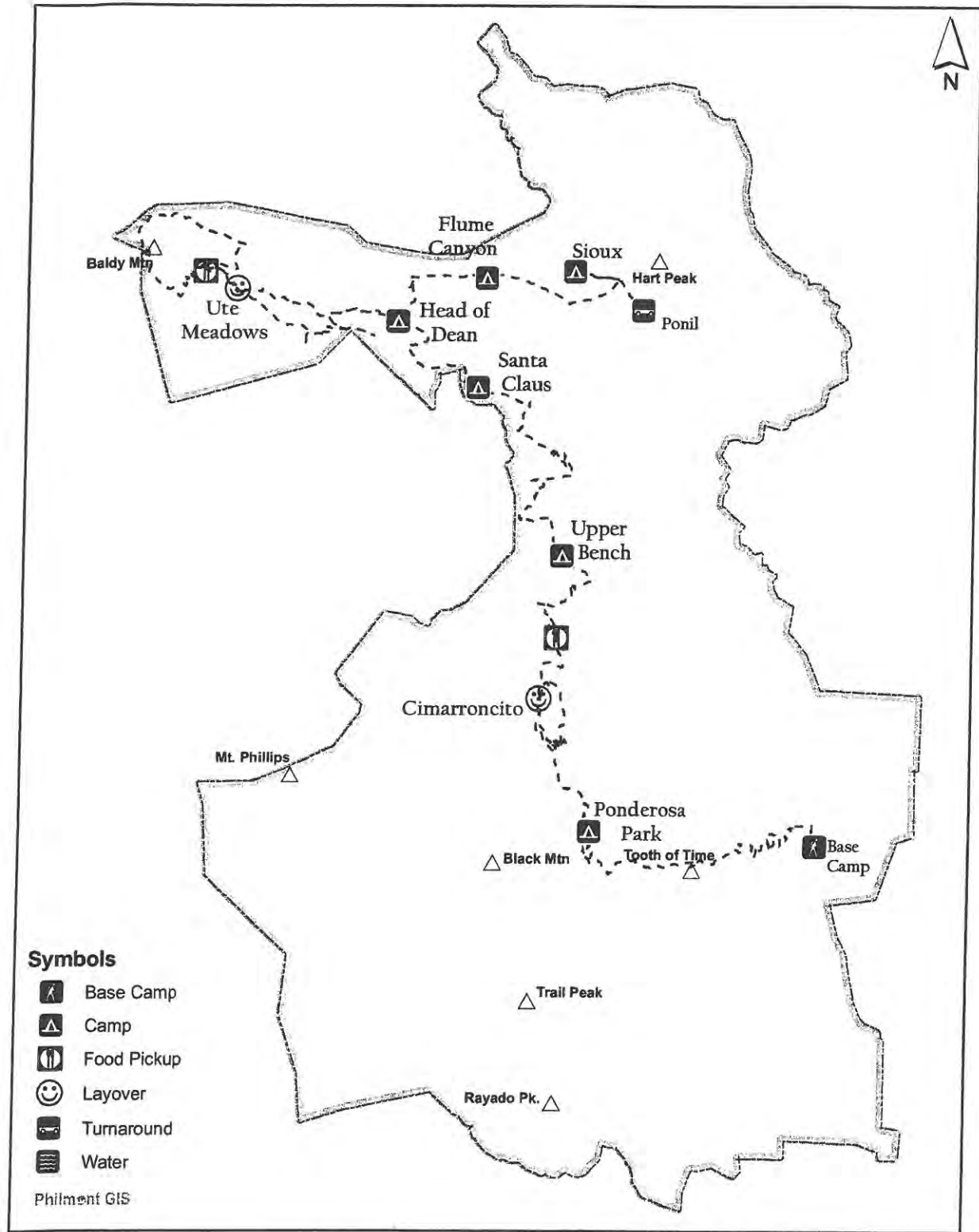
Camps: 3 Staffed, 5 Trail, 2 Layovers

Sectional Maps: North, Valle Vidal

NOTE: (d) = Dry Camp
(s) = Showers may be available

NO CHANGES ARE POSSIBLE FOR CAMPS, FOOD PICKUPS, OR BUS TRANSPORTATION AFTER ITINERARY SELECTION.

Itinerary 21



2011 PHILMONT ADVENTURE ITINERARY

Itinerary Number 21

Rugged (good mix of program & hiking) - 68 miles

This very popular itinerary offers two sets of layover days so your crew can maximize their program opportunities! Burro packing and participating in challenge events will strengthen your crew for this strenuous itinerary. Itinerary 21 takes you back to the bygone days of the early New Mexico loggers and mountain men. Gold panning and mining as well as a Baldy Mountain side hike are featured. A two night stay at Cimarroncito will allow your crew to rock climb, hike pristine Hidden Valley, and visit the Demonstration Forest. Horse rides and a chuck wagon dinner are on tap before your Tooth of Time victory hike.

Day	Note	Camp	Program Features	Food Pickup
1		BASE	Opening Campfire	
2		Sioux	Ranger Training	Camping HQ
3		Flume Canyon	Pick Up Burros @ Ponil, Trail Camp	
4		HEAD OF DEAN	Continental Tie & Lumber Company @ Pueblano Challenge Events	
5		Ute Meadows	Return Burros, Mountain Man Rendezvous, Black Powder Rifle @ Miranda, Trail Camp	
6		Ute Meadows	Side Hike Baldy Mt., Gold Mining, Panning & Blacksmithing @ French Henry, Trail Camp, Conservation	Baldy Town
7		Santa Claus	Trail Camp	
8		Upper Bench	Trail Camp	
9	s	CIMARRONCITO	Rock Climbing & Rappelling	Ute Gulch
10	s	CIMARRONCITO	Side Hike Hidden Valley & Window Rock, Cabin Tour @ Hunting Lodge, visit Demonstration Forest, Conservation	
11	d	Ponderosa Park	Western Lore, Branding, Horse Rides, Chuck Wagon Dinner @ Clarks Fork	
12		BASE	Hike in via Tooth of Time, Awards Campfire	

Departs from Camping Headquarters on Day 2 for Ponil Turnaround to go to Sioux Camp
Hike in to Camping HQ via Tooth of Time.

This is a Burro Packing itinerary. If your crew chooses it they MUST TAKE THE BURRO.

Campsite Elevations: 7,380' Minimum, 9,200' Maximum

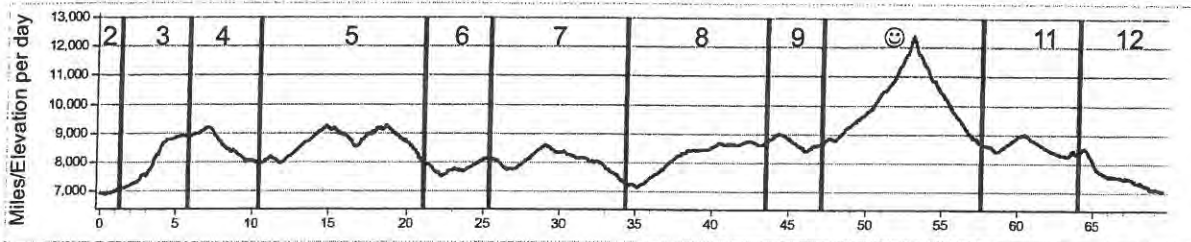
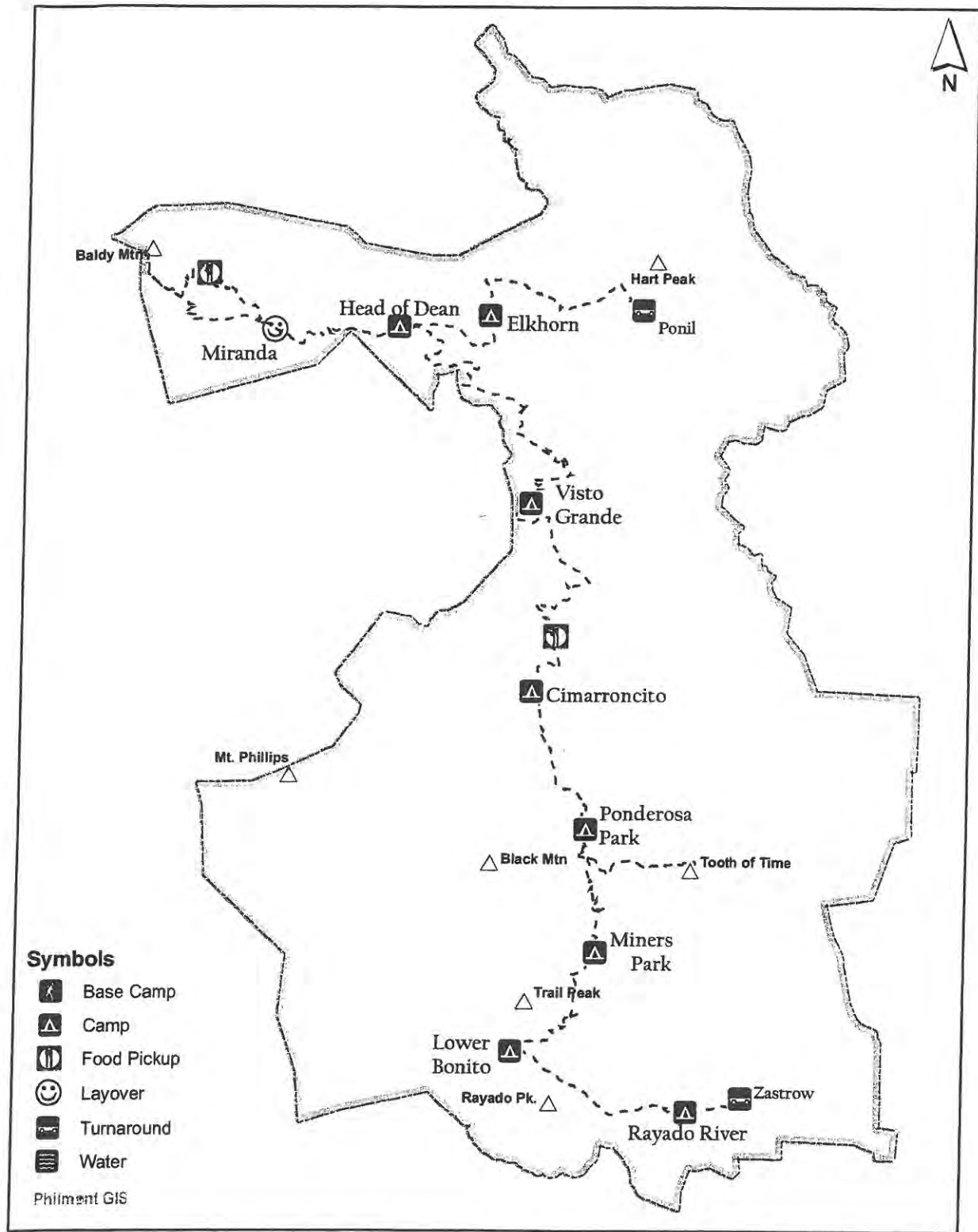
Camps: 2 Staffed, 6 Trail, 2 Layovers, 1 Dry Camp

Sectional Maps: South, North

NOTE: (d) = Dry Camp
(s) = Showers may be available

NO CHANGES ARE POSSIBLE FOR CAMPS, FOOD PICKUPS, OR BUS TRANSPORTATION AFTER ITINERARY SELECTION.

Itinerary 22



2011 PHILMONT ADVENTURE ITINERARY

Itinerary Number 22

Rugged (good mix of program & hiking) - 70 miles

From the old Rayado River to the top of 12,441 foot Baldy Mountain and on to the historic Ponil country, this rugged itinerary completely bisects the Ranch from south to north. Along the way, you will get to rock climb, side hike the Tooth of Time, ascend Baldy Mountain, shoot black powder rifles, and become part of the Philmont legend by packing a burro to help carry your gear to Ponil. On the way to Ponil, spend a restful night at the lovely Elkhorn Trail Camp. This itinerary has been in the top ten for years!

Day	Note	Camp	Program Features	Food Pickup
1		BASE	Opening Campfire	
2		Rayado River	Tour Kit Carson Museum @ Rayado, Ranger Training	Camping HQ
3		Lower Bonito	Mexican Homestead, Cantina @ Abreu, Trail Camp	
4	s	MINERS PARK	Rock Climbing & Rappelling	
5	d	Ponderosa Park	Side Hike Tooth of Time, Trail Camp	
6	s	CIMARRONCITO	Rock Climbing & Rappelling, Conservation	Ute Gulch
7		Visto Grande	Trail Camp	
8		HEAD OF DEAN	Challenge Events	
9		MIRANDA	Mountain Man Rendezvous, Black Powder Rifle	
10		MIRANDA	Side Hike Baldy Mt., Gold Mining, Panning & Blacksmithing @ French Henry, Conservation	Baldy Town
11		Elkhorn	Pick Up Burros @ Miranda, Trail Camp	
12		BASE	Return Burros @ Ponil, Hike to Ponil Turnaround, Awards Campfire	

Departs from Camping Headquarters on Day 2 for Zastrow Turnaround to go to Rayado River Camp
Returns to Camping HQ on Day 12 from Ponil Turnaround.

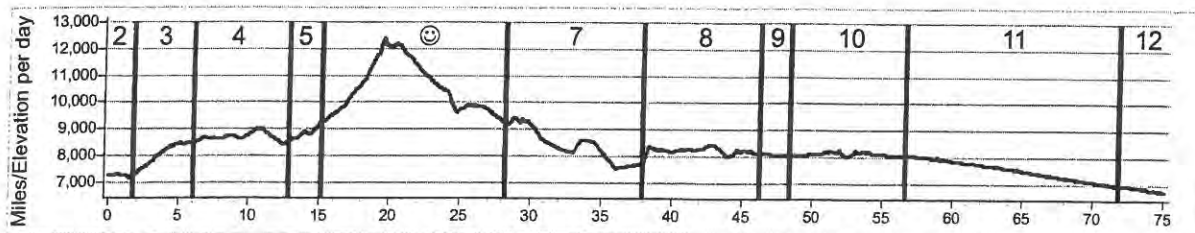
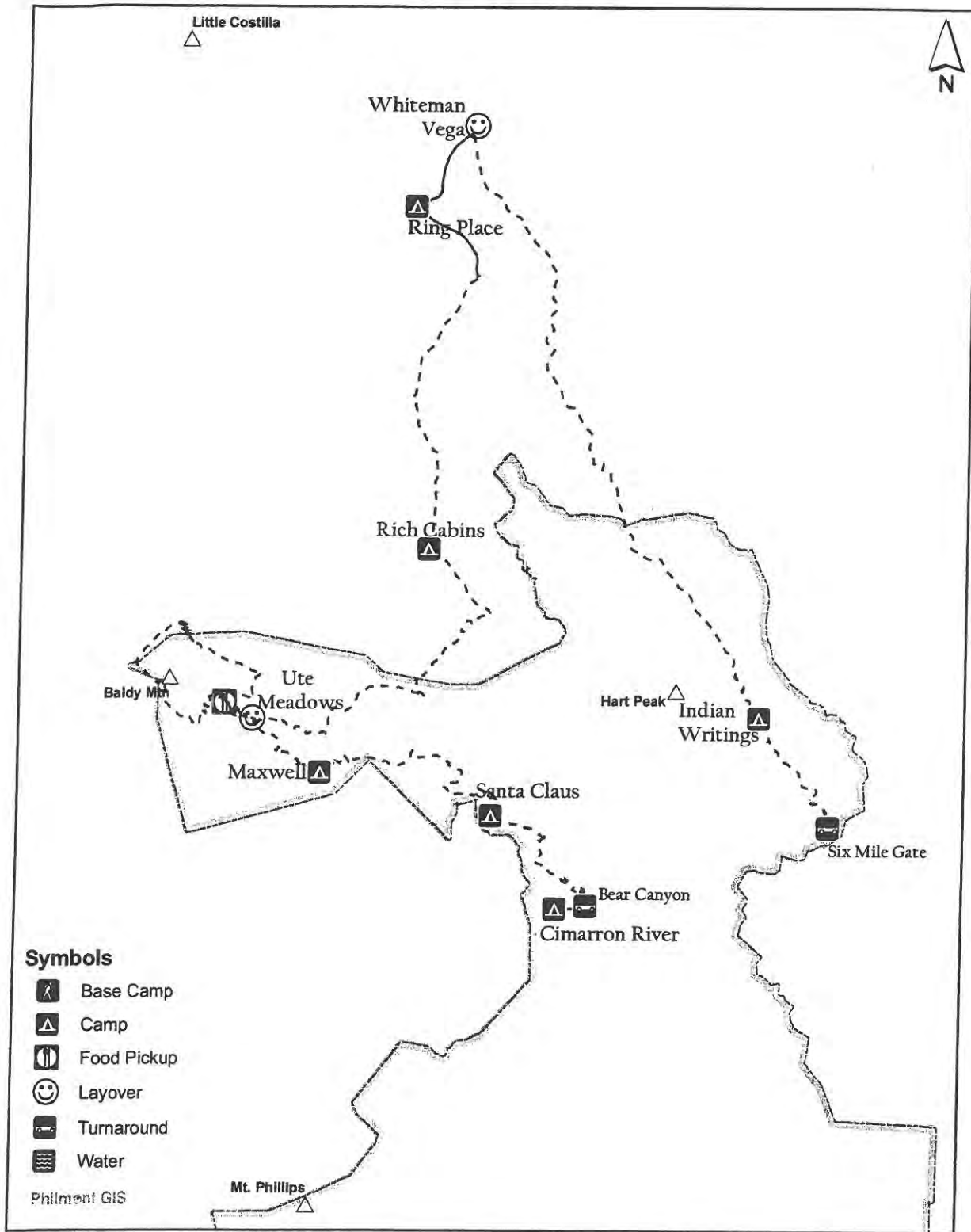
This is a Burro Packing itinerary. If your crew chooses it they MUST TAKE THE BURRO.

Campsite Elevations: 7,120' Minimum, 8,960' Maximum
Camps: 4 Staffed, 5 Trail, 1 Layover, 1 Dry Camp
Sectional Maps: South, North

NOTE: (d) = Dry Camp
 (s) = Showers may be available

NO CHANGES ARE POSSIBLE FOR CAMPS, FOOD PICKUPS, OR BUS TRANSPORTATION AFTER ITINERARY SELECTION.

Itinerary 23



2011 PHILMONT ADVENTURE ITINERARY

Itinerary Number 23

Rugged (good mix of program & hiking) - 75 miles

High Adventure activities that last a lifetime are featured on this rugged itinerary. It offers two sets of layover days, promising many program opportunities. Just imagine spending two days in the Baldy area where a 12,441 foot peak awaits your ascent. As you stand atop Baldy Mountain, look miles to the northeast and you might see the meadow at Whiteman Vega where your crew will later ride high-tech mountain bikes. On your way, you will experience milking a cow and homesteading at Rich Cabins, astronomy at the famous old Ring Ranch, and search and rescue at Seally Canyon. Your crew will round out this rugged, but exciting, trek at Indian Writings with archaeology, touring century old petroglyphs, and viewing the world's only T-Rex track.

Day	Note	Camp	Program Features	Food Pickup
1		BASE	Opening Campfire	
2		Cimarron River	Ranger Training	Camping HQ
3		Santa Claus	Trail Camp	
4		Maxwell	Challenge Events @ Head of Dean, Trail Camp	
5		Ute Meadows	Mountain Man Rendezvous, Black Powder Rifle @ Miranda, Trail Camp	
6		Ute Meadows	Side Hike Baldy Mt., Gold Mining, Panning & Blacksmithing @ French Henry, Trail Camp, Conservation	Baldy Town
7		RICH CABINS	Homesteading, Leave No Trace	
8		RING PLACE	Historic Homestead, Astronomy, Folk Weather Forecasting, Conservation	Ring Place
9		WHITEMAN VEGA	Search @ Rescue, Wilderness Medicine @ Seally Canyon	
10		WHITEMAN VEGA	Mountain Biking, Conservation	
11	s	INDIAN WRITINGS	Archaeology, Tour Petroglyphs, See World's Only Tyrannosaurus Rex Track, Conservation	
12		BASE	Hike to Six Mile Gate, Awards Campfire	

Departs from Camping Headquarters on Day 2 for Bear Canyon Turnaround to go to Cimarron River Camp

Returns to Camping HQ on Day 12 from 6-Mile Gate Turnaround.

Campsite Elevations: 7,040' Minimum, 9,200' Maximum

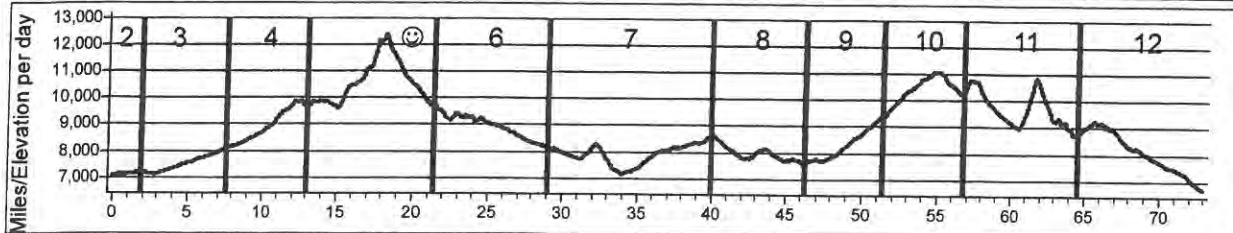
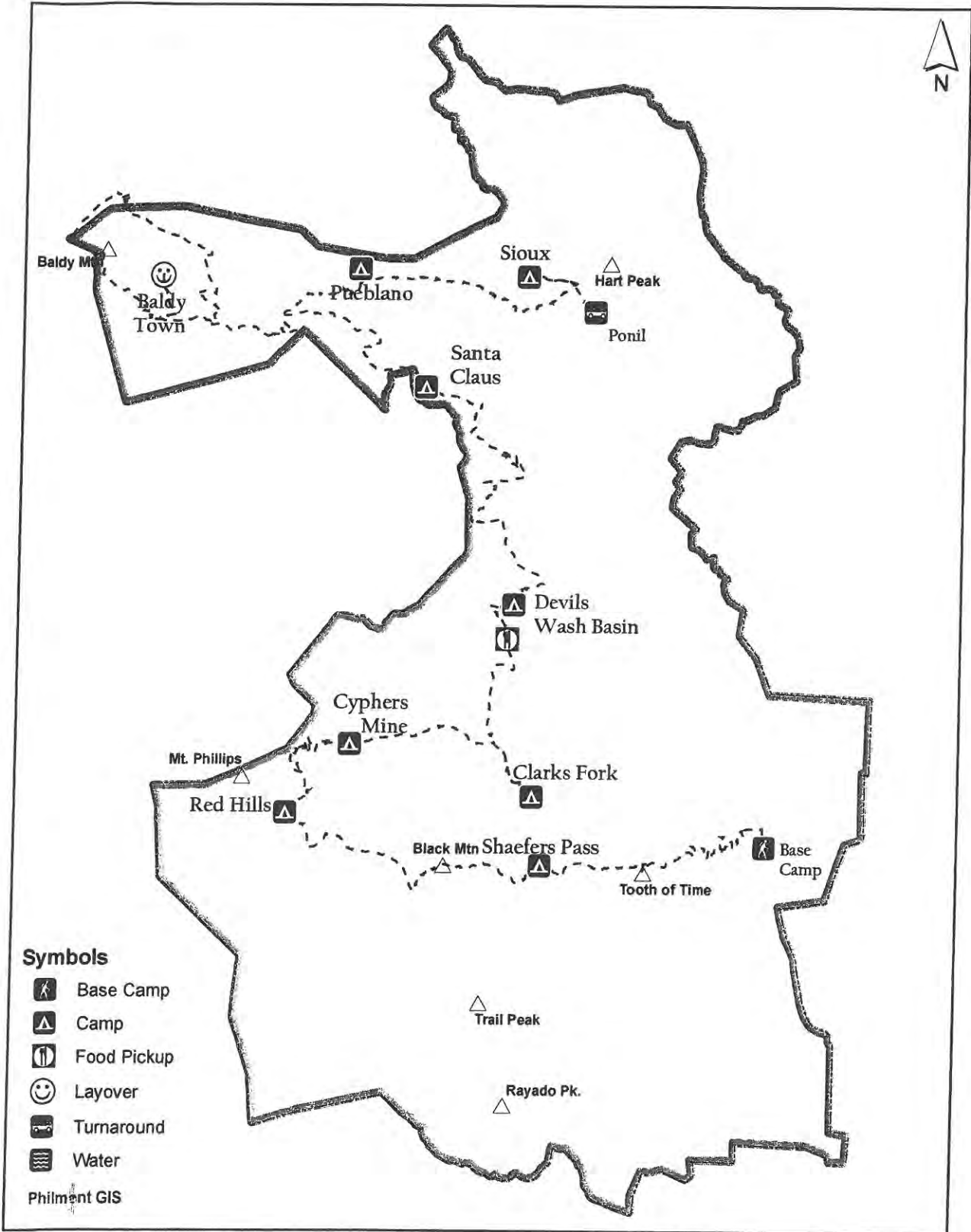
Camps: 4 Staffed, 4 Trail, 2 Layovers

Sectional Maps: North, Valle Vidal

NOTE: (d) = Dry Camp
(s) = Showers may be available

NO CHANGES ARE POSSIBLE FOR CAMPS, FOOD PICKUPS, OR BUS TRANSPORTATION AFTER ITINERARY SELECTION.

Itinerary 24



2011 PHILMONT ADVENTURE ITINERARY

Itinerary Number 24

Rugged (good mix of program & hiking) - 73 miles

Starting with the time-honored Philmont tradition of burro packing, this itinerary becomes a mountain climber's delight. After climbing Baldy Mountain, you will proceed south to hike some of Philmont's other major peaks including Mt. Phillips, Big Red, Black Mountain, and the Tooth of Time. Much of this itinerary will be spent hiking and enjoying the remote wilderness. Time permitting; you may participate in mountain man rendezvous, black powder rifle, Continental Tie & Lumber Company, western lore, including branding, and gold mining and panning. This trek will challenge even the most seasoned backpacker.

Day	Note	Camp	Program Features	Food Pickup
1		BASE	Opening Campfire	
2		Sioux	Ranger Training	Camping HQ
3		PUEBLANO	Pick Up Burros @ Ponil, Continental Tie & Lumber Company, Evening Campfire	
4	s	BALDY TOWN	Return Burros, Mountain Man Rendezvous, Black Powder Rifle @ Miranda	
5	s	BALDY TOWN	Side Hike Baldy Mt., Gold Mining, Panning & Blacksmithing @ French Henry, Conservation	Baldy Town
6		Santa Claus	Challenge Events @ Head of Dean, Trail Camp	
7	d	Devils Wash Basin	Trail Camp, Conservation	
8	s	CLARKS FORK	Western Lore, Branding, Horse Rides, Chuck Wagon Dinner, Campfire	Ute Gulch
9	s	CYPHERS MINE	Gold Mining & Panning, Blacksmithing, "Stomp"	
10		Red Hills	Side Hike Mt. Phillips, Trail Camp	
11	d	Shaefers Pass	Climb Black Mountain, Trail Camp	
12		BASE	Hike in via Tooth of Time, Awards Campfire	

Departs from Camping Headquarters on Day 2 for Ponil Turnaround to go to Sioux Camp
Hike in to Camping HQ via Tooth Ridge Trail.

This is a Burro Packing itinerary. If your crew chooses it they MUST TAKE THE BURRO.

Campsite Elevations: 7,380' Minimum, 10,400' Maximum

Camps: 4 Staffed, 5 Trail, 1 Layover, 2 Dry Camps

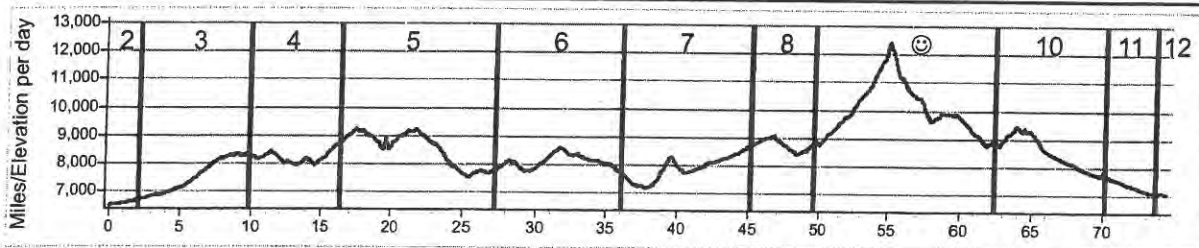
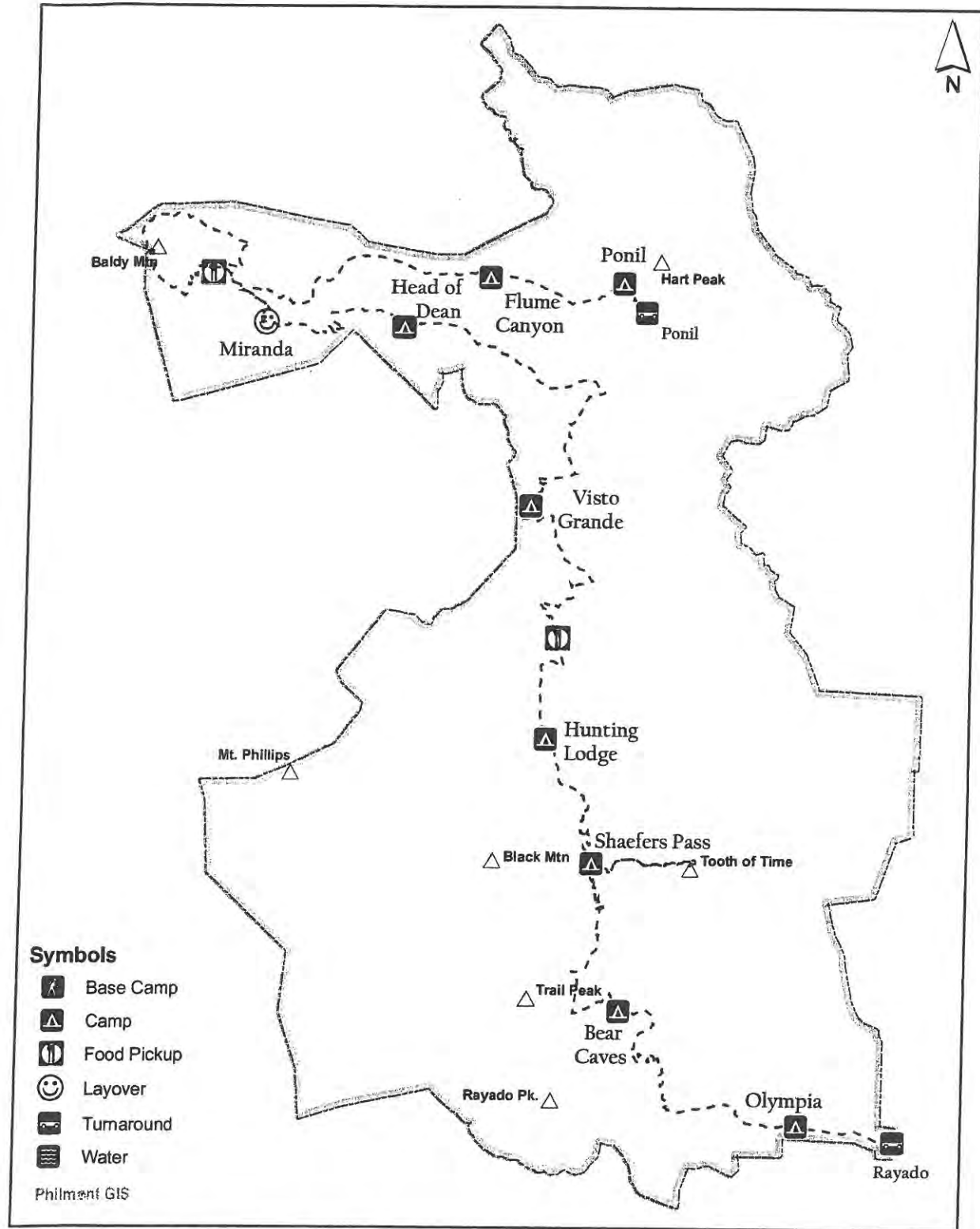
Sectional Maps: South, North

NOTE: (d) = Dry Camp

(s) = Showers may be available

NO CHANGES ARE POSSIBLE FOR CAMPS, FOOD PICKUPS, OR BUS TRANSPORTATION AFTER ITINERARY SELECTION.

Itinerary 25



2011 PHILMONT ADVENTURE ITINERARY

Itinerary Number 25

Strenuous (hiking with some program time) - 75 miles

Traversing nearly the entire length of Philmont, Itinerary 25 shoots right up the backbone of the Ranch. How exciting can that be? Along with many popular interpretive activities, this trek features a side hike to the famous Tooth of Time and a challenging Baldy Mountain summit experience. The Continental Tie & Lumber Company at Crater Lake, Waite Phillips' famous Hunting Lodge, a Mountain Man Rendezvous at Miranda, and burro packing are all great activities awaiting your crew. At Ponil take time to brand your boots and other gear with the famous Philmont Brand, visit the Cantina, and enjoy both a chuck wagon dinner and breakfast on your last days.

Day	Note	Camp	Program Features	Food Pickup
1		BASE	Opening Campfire	
2		Olympia	Tour Kit Carson Museum @ Rayado, Ranger Training	Camping HQ
3		Bear Caves	Continental Tie & Lumber Company, Evening Campfire @ Crater Lake	
4	d	Shaefers Pass	Side Hike Tooth of Time, Trail Camp	
5		HUNTING LODGE	Cabin Tour, visit Demonstration Forest, Conservation	
6		Visto Grande	Rock Climbing & Rappelling @ Cimarroncito, Trail Camp	Ute Gulch
7		HEAD OF DEAN	Challenge Events	
8		MIRANDA	Mountain Man Rendezvous, Black Powder Rifle	
9		MIRANDA	Side Hike Baldy Mt., Gold Mining & Panning, Blacksmithing @ French Henry, Conservation	Baldy Town
10		Flume Canyon	Pick Up Burros @ Miranda, Trail Camp	
11	s	PONIL	Return Burros, Western Lore, Branding, Chuck Wagon Dinner, Cantina Show	Ponil
12		BASE	Chuck Wagon Breakfast @ Ponil, Horse Rides (am), Hike to Ponil Turnaround, Awards Campfire	

Departs from Camping Headquarters on Day 2 for Rayado Turnaround to go to Olympia Camp
Returns to Camping HQ on Day 12 from Ponil Turnaround.

This is a Burro Packing itinerary. If your crew chooses it they MUST TAKE THE BURRO.

Campsite Elevations: 6,720' Minimum, 8,920' Maximum

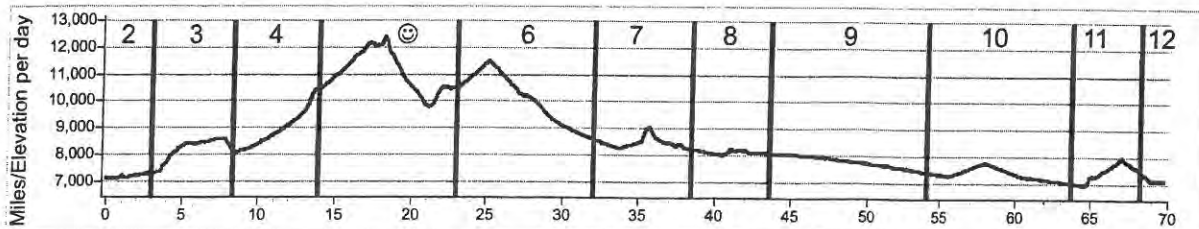
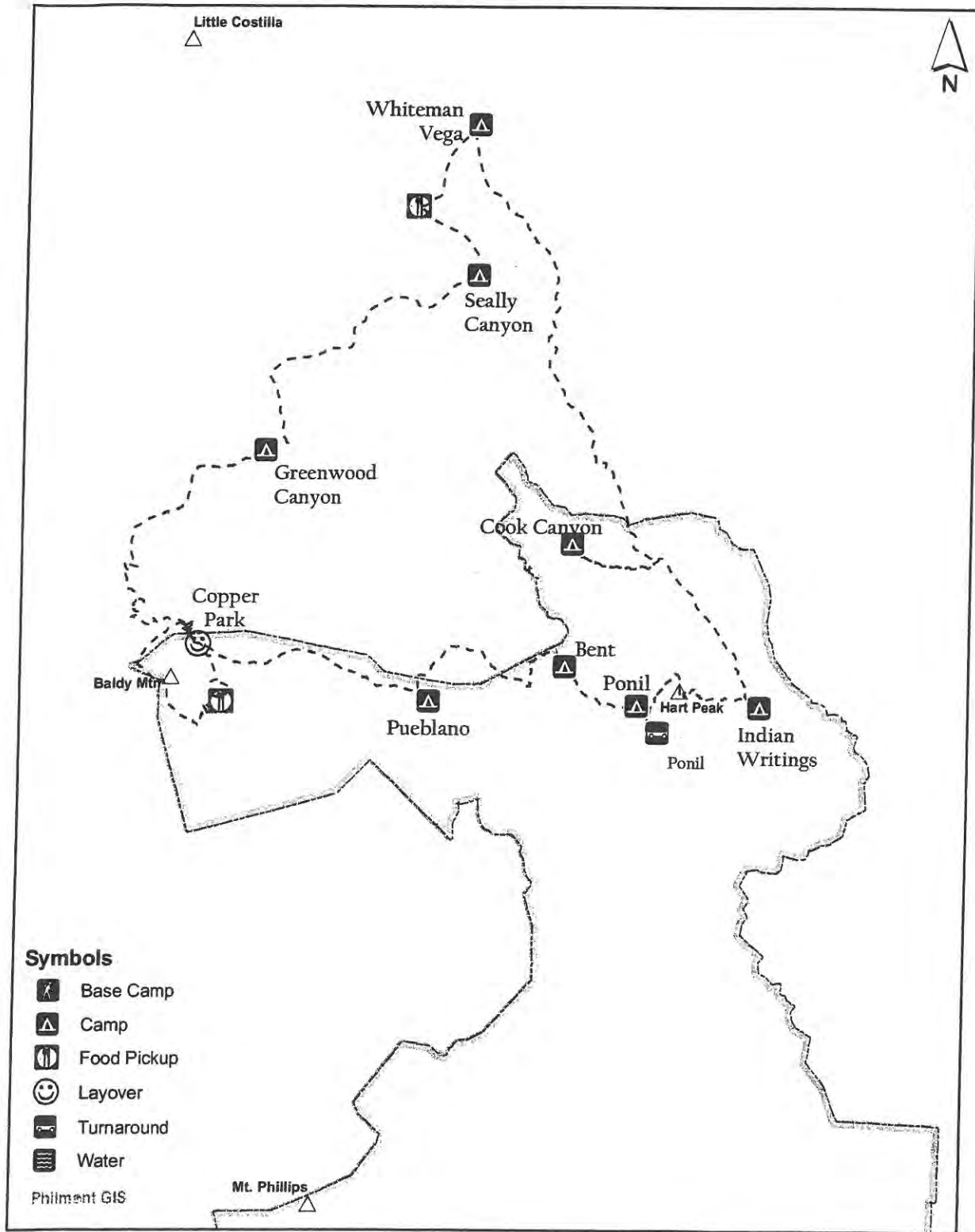
Camps: 4 Staffed, 5 Trail, 1 Layover, 1 Dry Camp

Sectional Maps: South, North

NOTE: (d) = Dry Camp
(s) = Showers may be available

NO CHANGES ARE POSSIBLE FOR CAMPS, FOOD PICKUPS, OR BUS TRANSPORTATION AFTER ITINERARY SELECTION.

Itinerary 26



2011 PHILMONT ADVENTURE ITINERARY

Itinerary Number 26

Strenuous (hiking with some program time) - 71 miles

After a fun-filled day at Pueblano visiting with the loggers of the Continental Tie & Lumber Company, and panning for gold at French Henry, your crew needs to be in shape for an early Baldy hike. Up and over Greenwood Canyon is tough, but the reward is well worth it as you head north into the spectacular Valle Vidal (Valley of Life). Enjoy astronomy and folk weather forecasting at Ring Place, mountain biking at Whiteman Vega then down the North Ponil for archaeology at Indian Writings. At the conclusion of your trek, take time to brand your boots at the historic Ponil western lore camp and finish with a mouthwatering chuck wagon dinner and breakfast!

Day	Note	Camp	Program Features	Food Pickup
1		BASE	Opening Campfire	
2		Bent	Ranger Training	Camping HQ
3		PUEBLANO	Continental Tie & Lumber Company, Evening Campfire	
4		Copper Park	Gold Mining & Panning, Blacksmithing @ French Henry, Trail Camp	
5		Copper Park	Side Hike Baldy Mt., Visit Historic Baldy Town	Baldy Town
6		Greenwood Canyon	Trail Camp	
7		SEALLY CANYON	Search and Rescue, Wilderness Medicine, Conservation	
8		WHITEMAN VEGA	Historic Homestead, Astronomy, Folk Weather Forecasting @ Ring Place, Mountain Biking, Conservation	Ring Place
9		Cook Canyon	Hike down North Ponil Canyon thru XA Ranch, Trail Camp, Conservation	
10	s	INDIAN WRITINGS	Archaeology, Tour Petroglyphs	
11	s	PONIL	Western Lore, Branding, Horse Rides (afternoon), Chuck Wagon Dinner, Cantina Show	Ponil
12		BASE	Chuck Wagon Breakfast@ Ponil, Horse Rides (am), Hike to Ponil Turnaround, Awards Campfire	

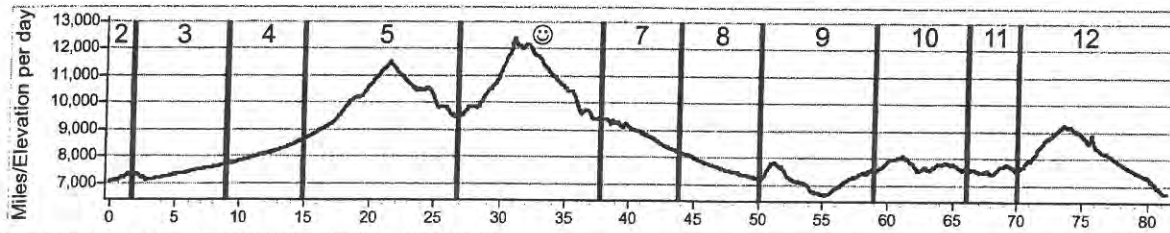
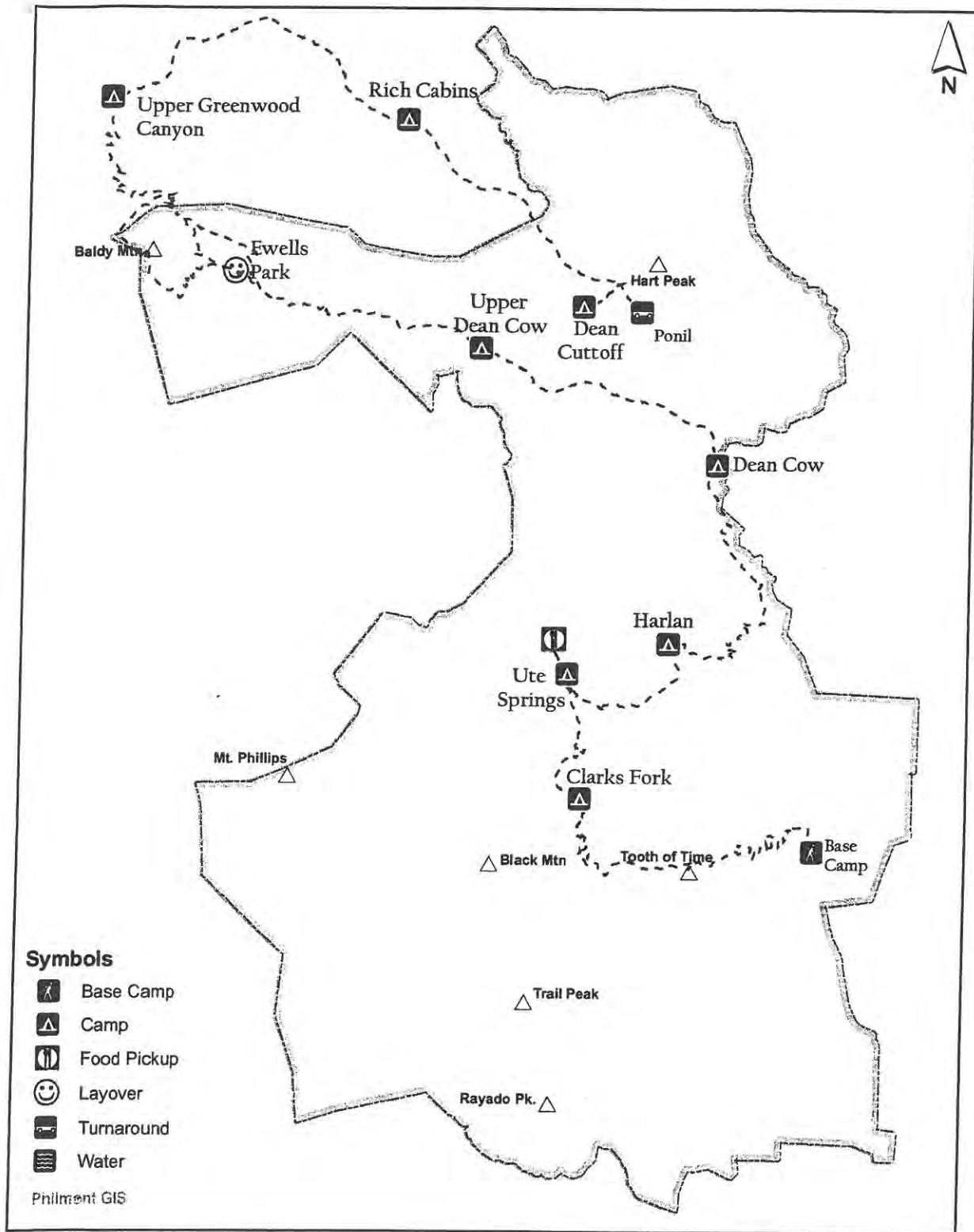
Departs from Camping Headquarters on Day 2 for Ponil Turnaround to go to Bent Camp
Returns to Camping HQ on Day 12 from Ponil Turnaround.

Campsite Elevations: 7,040' Minimum, 10,480' Maximum
Camps: 5 Staffed, 4 Trail, 1 Layover
Sectional Maps: North, Valle Vidal

NOTE: (d) = Dry Camp
(s) = Showers may be available

NO CHANGES ARE POSSIBLE FOR CAMPS, FOOD PICKUPS, OR BUS TRANSPORTATION AFTER ITINERARY SELECTION.

Itinerary 27



2011 PHILMONT ADVENTURE ITINERARY

Itinerary Number 27

Strenuous (hiking with some program time) - 78 miles

This strenuous itinerary begins in the historic area of the north country with program at Rich Cabins and a peaceful night at beautiful Greenwood Canyon. From there, your crew is off to Baldy Town, French Henry, and Baldy Mountain; the fascinating gold mining district where you can enjoy the mining and blacksmithing programs. You will then spend two days exploring Dean Canyon, highlighted by challenge events at Head of Dean and rock climbing at Dean Cow camp. You may also try your hand at burro racing, shotgun shooting, western lore, and branding before heading back to Camping Headquarters along the Tooth of Time Ridge.

Day	Note	Camp	Program Features	Food Pickup
1		BASE	Opening Campfire	
2		Dean Cutoff	Ranger Training	Camping HQ
3		RICH CABINS	Homesteading	Rich Cabins
4		Upper Greenwood	LNT Style Trail Camp UTM: 479 900E, 4 059 000N	
5		Ewells Park	Gold Mining & Panning, Blacksmithing @ French Henry, Conservation	
6		Ewells Park	Side Hike Baldy Mt.	Baldy Town
7		Upper Dean Cow	Challenge Events @ Head of Dean	
8	s	DEAN COW	Rock Climbing & Rappelling	
9		HARLAN	12-Gauge Shotgun Shooting & Reloading, Burro Racing (evening)	
10		Ute Springs	Trail Camp, Conservation	Ute Gulch
11	s	CLARKS FORK	Cabin Tour @ Hunting Lodge, Western Lore, Horse Rides, Branding, Chuck Wagon Dinner	
12		BASE	Hike in via Tooth of Time, Awards Campfire	

Departs from Camping Headquarters on Day 2 for Ponil Turnaround to go to Dean Cutoff Camp
Hike in to Camping HQ via Tooth of Time.

Campsite Elevations: 7,215' Minimum, 9,440' Maximum

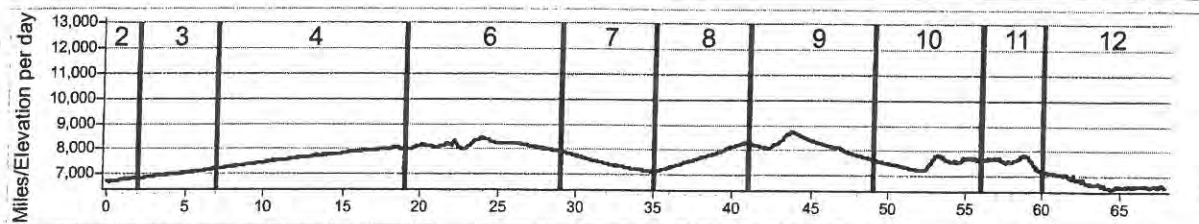
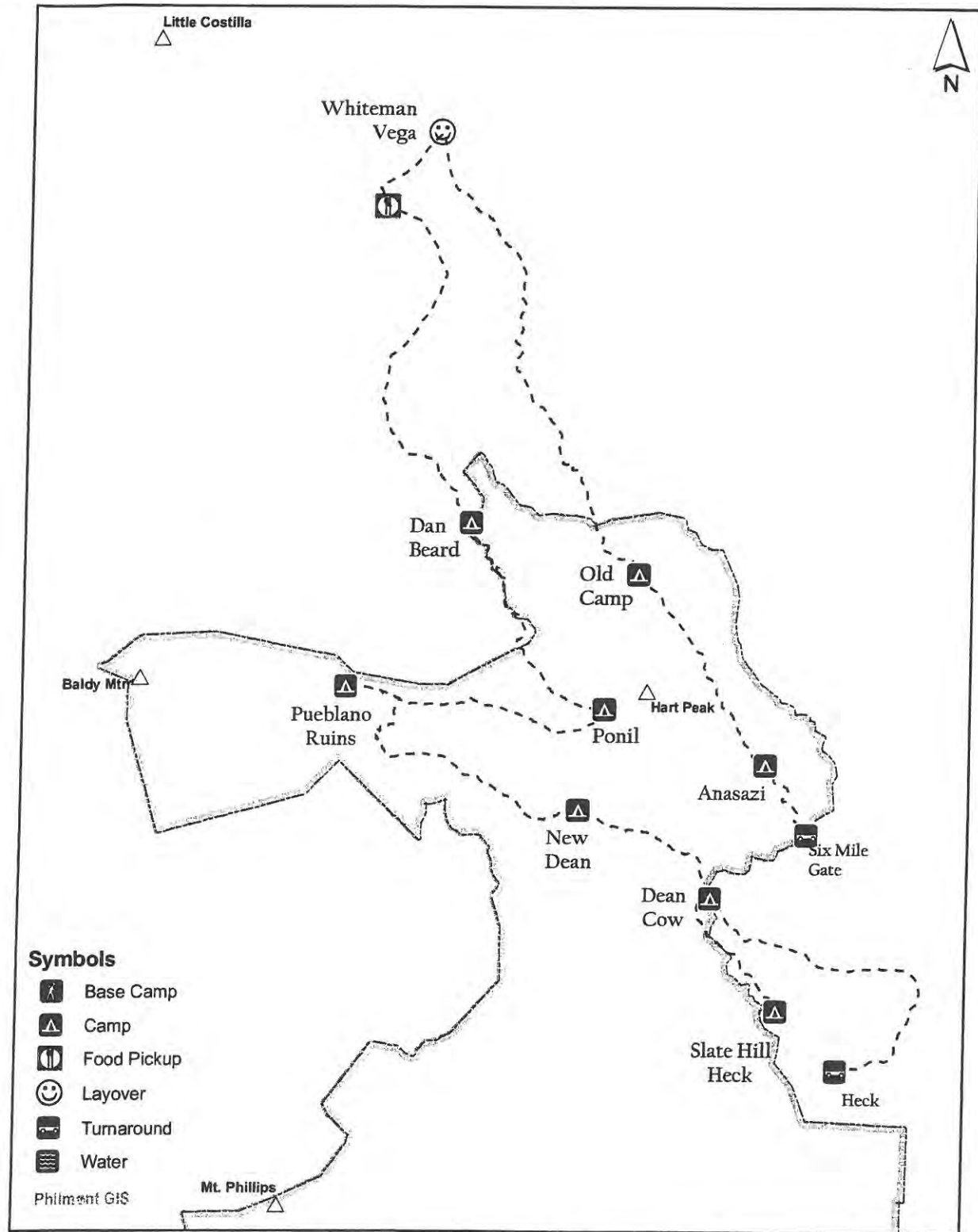
Camps: 4 Staffed, 5 Trail, 1 Layover

Sectional Maps: South, North

NOTE: (d) = Dry Camp
(s) = Showers may be available

NO CHANGES ARE POSSIBLE FOR CAMPS, FOOD PICKUPS, OR BUS TRANSPORTATION AFTER ITINERARY SELECTION.

Itinerary 28



2011 PHILMONT ADVENTURE ITINERARY

Itinerary Number 28

Strenuous (hiking with some program time) - 68 miles

Here is an exciting itinerary that features two days of mountain biking at beautiful Whiteman Vega in the Valle Vidal (Valley of Life). Next, learn search and rescue techniques at Seally Canyon camp before hiking on to Dan Beard for the challenge course. Western lore, horse rides, chuck wagon meals, and the cantina show are fun activities at Ponil. Be sure to stop by the Continental Tie and Lumber Company at Pueblano where you can climb spar poles and make a railroad tie with a broad axe. This itinerary also offers challenge events at Head of Dean, rock climbing at Dean Cow camp, and the all new geo-caching event at a new trail camp called Slate Hill Heck.

Day	Note	Camp	Program Features	Food Pickup
1		BASE	Opening Campfire	
2		Anasazi	See World's Only Tryannosaurus Rex Track, Ranger Training	Camping HQ
3		Old Camp	Archaeology, Tour Petroglyphs @ Indian Writings, Trail Camp, Conservation	
4		WHITEMAN VEGA	Mountain Biking, Conservation	
5		WHITEMAN VEGA	Mountain Biking; tour Historic Ring Place, Conservation	Ring Place
6		DAN BEARD	Search and Rescue @ Seally Canyon; Challenge Events, Leave No Trace Training	
7	s	PONIL	Western Lore, Branding, Cantina Show, Chuck Wagon Dinner, Horse Rides (afternoon)	Ponil
8		Pueblano Ruins	Chuckwagon Breakfast @ Ponil; Continental Tie & Lumber Company, Evening Campfire @ Pueblano	
9		New Dean	Challenge Events @ Head of Dean, Trail Camp	
10	d	Slate Hill Heck	Geocaching, Pick up GPS @ Dean Cow; LNT Style Trail Camp ~UTM: 502 450E, 4 043 100N	
11	s	DEAN COW	Return GPS, Rock Climbing & Rappeling	
12		BASE	Hike to Heck Turnaround, Awards Campfire	

Departs from Camping Headquarters on Day 2 for 6-Mile Gate Turnaround to go to Anasazi Camp
Returns to Camping HQ on Day 12 from Heck Turnaround.

Campsite Elevations: 7,040' Minimum, 8,360' Maximum

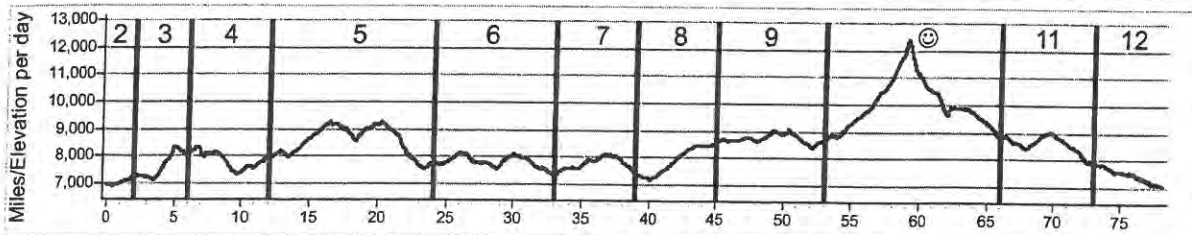
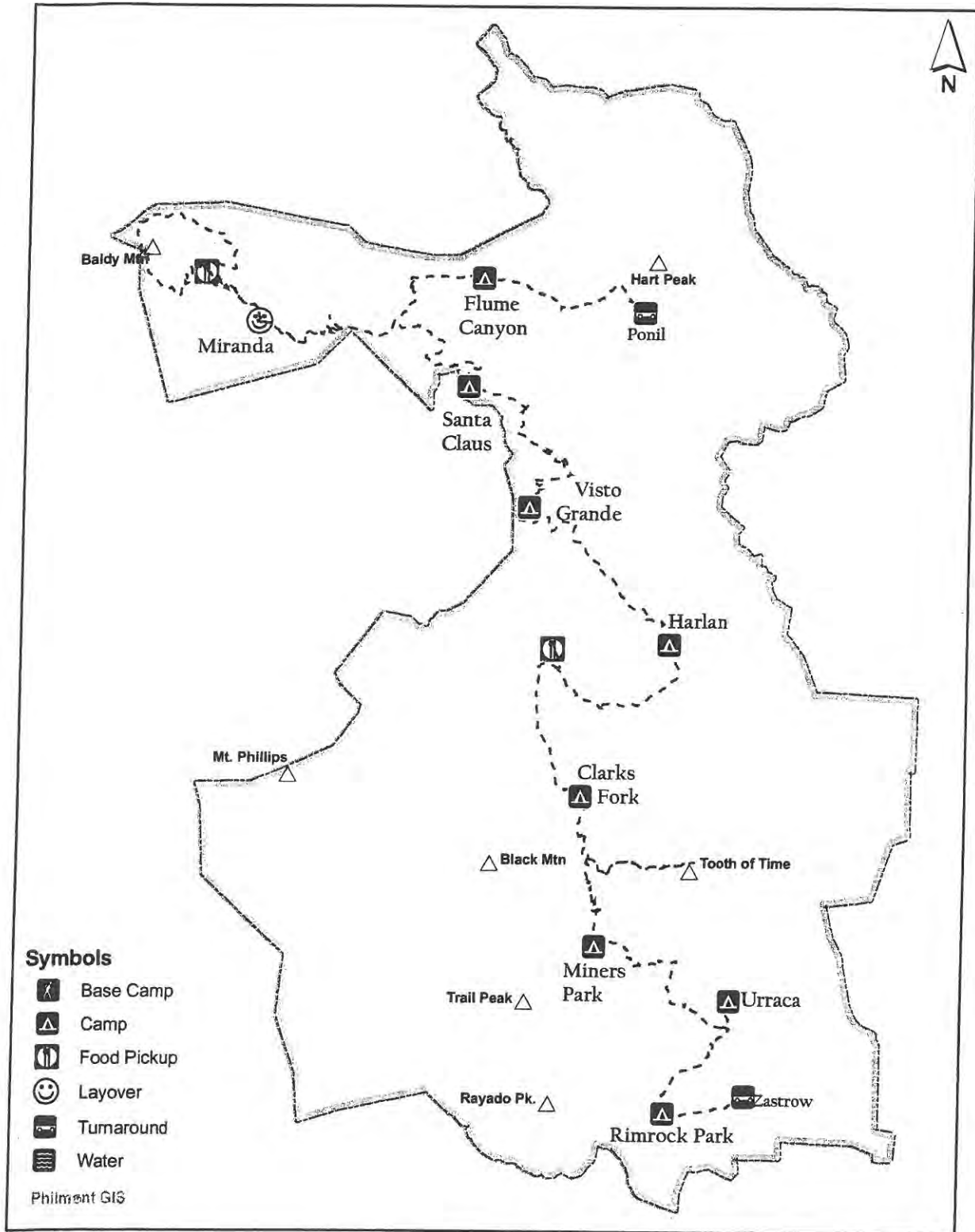
Camps: 4 Staffed, 5 Trail, 1 Layover, 1 Dry Camp

Sectional Maps: North, Valle Vidal

NOTE: (d) = Dry Camp
(s) = Showers may be available

NO CHANGES ARE POSSIBLE FOR CAMPS, FOOD PICKUPS, OR BUS TRANSPORTATION AFTER ITINERARY SELECTION.

Itinerary 29



2011 PHILMONT ADVENTURE ITINERARY

Itinerary Number 29

Strenuous (hiking with some program time) - 79 miles

This excellent itinerary traverses the length of Philmont - from the Rayado country at Rimrock Park to the top of Baldy Mountain, Philmont's highest peak at 12,441 feet. A side hike to the ever popular Tooth of Time is included or you may decide to have a chuck wagon dinner at Clarks Fork. Along the way, take time to develop your crew's teamwork at the Urraca challenge program, rock climb at Miners Park, and enjoy shotgun shooting and evening burro racing at Harlan as you head north across the Cimarron River for more fun. In the Baldy Mining district, be sure to visit the Mountain Man Rendezvous at Miranda then catch gold fever at French Henry's Aztec Mine. Finish with a cool pitcher of root beer and an exciting evening show at the Ponil Cantina.

Day	Note	Camp	Program Features	Food Pickup
1		BASE	Opening Campfire	
2		Rimrock Park	Ranger Training	Camping HQ
3		URRACA	Challenge Events, Evening Campfire	
4	s	MINERS PARK	Rock Climbing & Rappelling	
5	s	CLARKS FORK	Side Hike Tooth of Time OR Chuck Wagon Dinner, Western Lore, Branding, Campfire	
6		HARLAN	12-Gauge Shotgun Shooting & Reloading, Burro Racing (evening)	Ute Gulch
7		Visto Grande	Trail Camp, Conservation	
8		Santa Claus	Challenge Events @ Head of Dean, Trail Camp	
9		MIRANDA	Mountain Man Rendezvous, Black Powder Rifle	
10		MIRANDA	Side Hike Baldy Mt., Gold Mining & Panning, Blacksmithing @ French Henry, Conservation	Baldy Town
11		Flume Canyon	Pick Up Burros @ Miranda, Continental Tie & Lumber Company @ Pueblano, Trail Camp	
12		BASE	Return Burros @ Ponil, Hike to Ponil Turnaround, Awards Campfire	

Departs from Camping Headquarters on Day 2 for Zastrow Turnaround to go to Rimrock Park Camp
Returns to Camping HQ on Day 12 from Ponil Turnaround.

This is a Burro Packing itinerary. If your crew chooses it they MUST TAKE THE BURRO.

Campsite Elevations: 7,280' Minimum, 8,920' Maximum

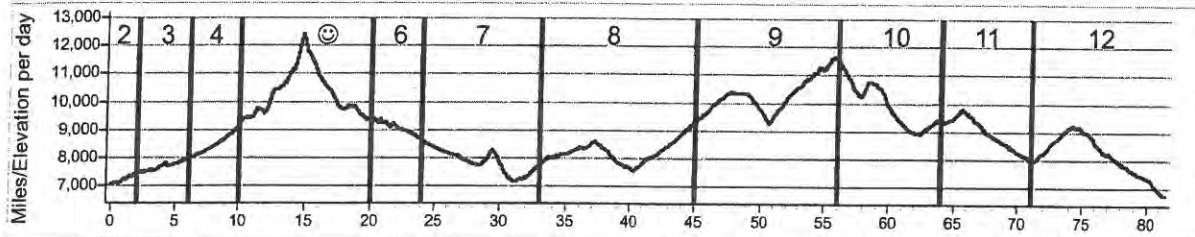
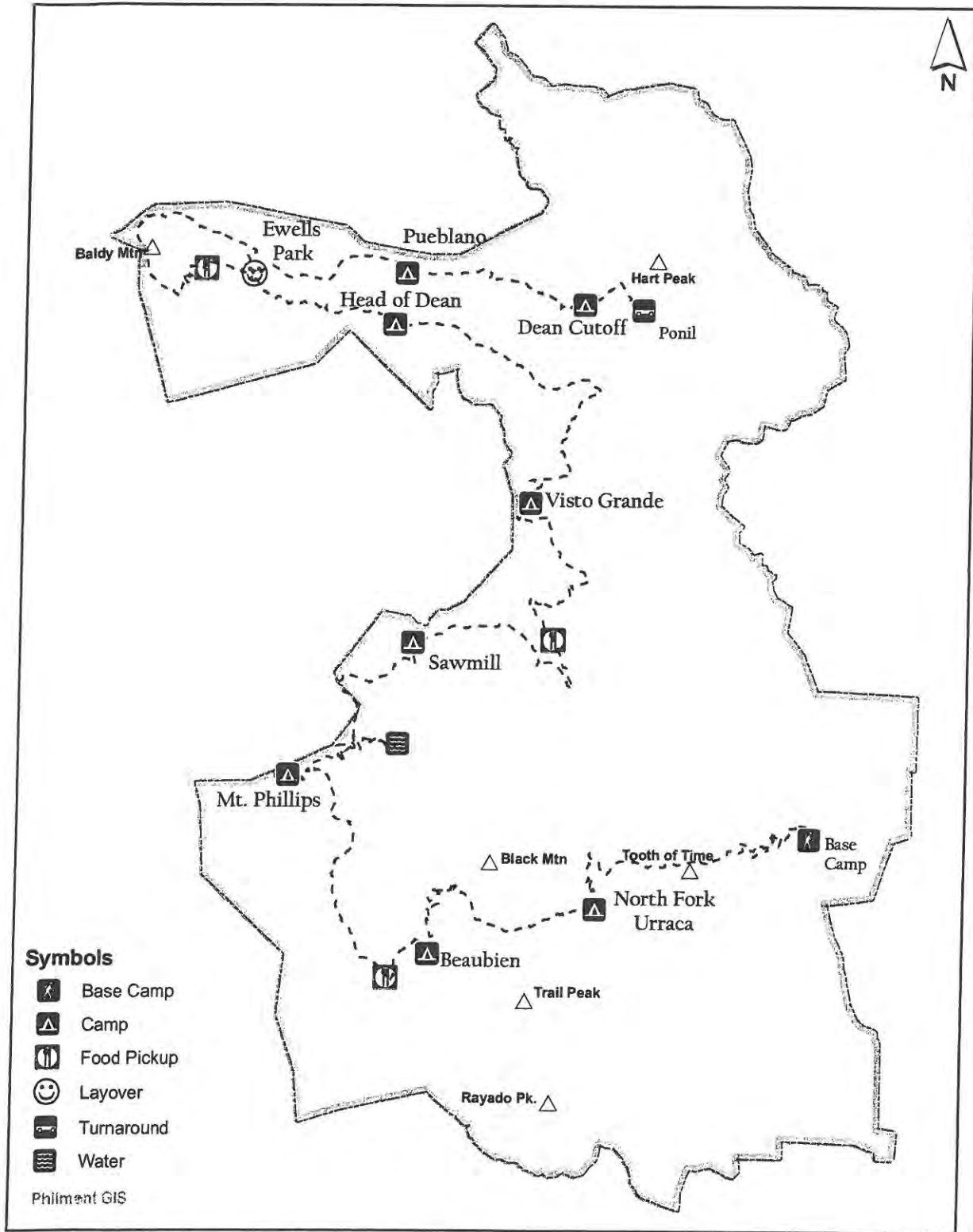
Camps: 5 Staffed, 4 Trail, 1 Layover

Sectional Maps: South, North

NOTE: (d) = Dry Camp
(s) = Showers may be available

NO CHANGES ARE POSSIBLE FOR CAMPS, FOOD PICKUPS, OR BUS TRANSPORTATION AFTER ITINERARY SELECTION.

Itinerary 30



2011 PHILMONT ADVENTURE ITINERARY

Itinerary Number 30

Strenuous (hiking with some program time) - 81 miles

If your crew is in shape for long hikes down deep canyons and over 10,000 ft. mountains, then this strenuous itinerary is for you. This route is designed for the crew who wants to climb Baldy Mountain and Mt. Phillips and stay in some of Philmont's most beautiful trail camps. There still may be time to do many fun-filled programs such as the challenge events at Head of Dean, gold panning at French Henry, .30-06 rifle at Sawmill, and enjoy the great Chuck Wagon dinner at Beaubien. Hike in to Base Camp via the famous Tooth of Time Ridge Trail.

Day	Note	Camp	Program Features	Food Pickup
1		BASE	Opening Campfire	
2		Dean Cutoff	Ranger Training	Camping HQ
3		PUEBLANO	Continental Tie & Lumber Company, Evening Campfire	
4		Ewells Park	Trail Camp	
5		Ewells Park	Side Hike Baldy Mt.; Gold Mining & Panning, Blacksmithing @ French Henry, Conservation	Baldy Town
6		HEAD OF DEAN	Challenge Events	
7		Visto Grande	Trail Camp	
8	s	SAWMILL	.30-06 Rifle Shooting & Reloading	Ute Gulch
9	d	Mt. Phillips	Dry Camp, Water @ Cyphers Mine and/or Red Hills	
10	s	BEAUBIEN	Western Lore, Horse Rides, Branding, Chuck Wagon Dinner, Campfire, Conservation	Phillips Junction
11		North Fork Urraca	Horse Rides (am) @ Beaubien, Trail Camp	
12		BASE	Hike in via Tooth of Time, Awards Campfire	

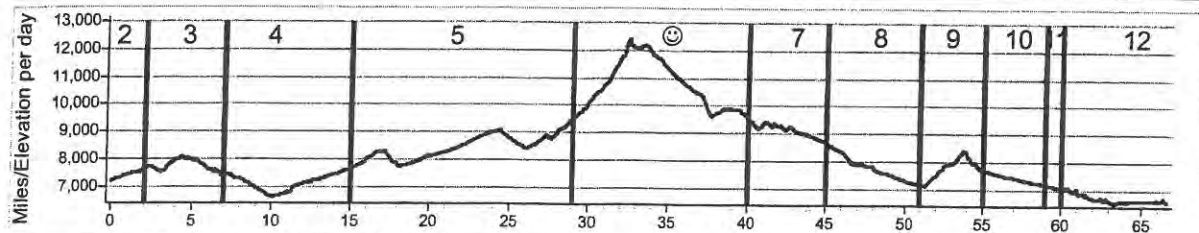
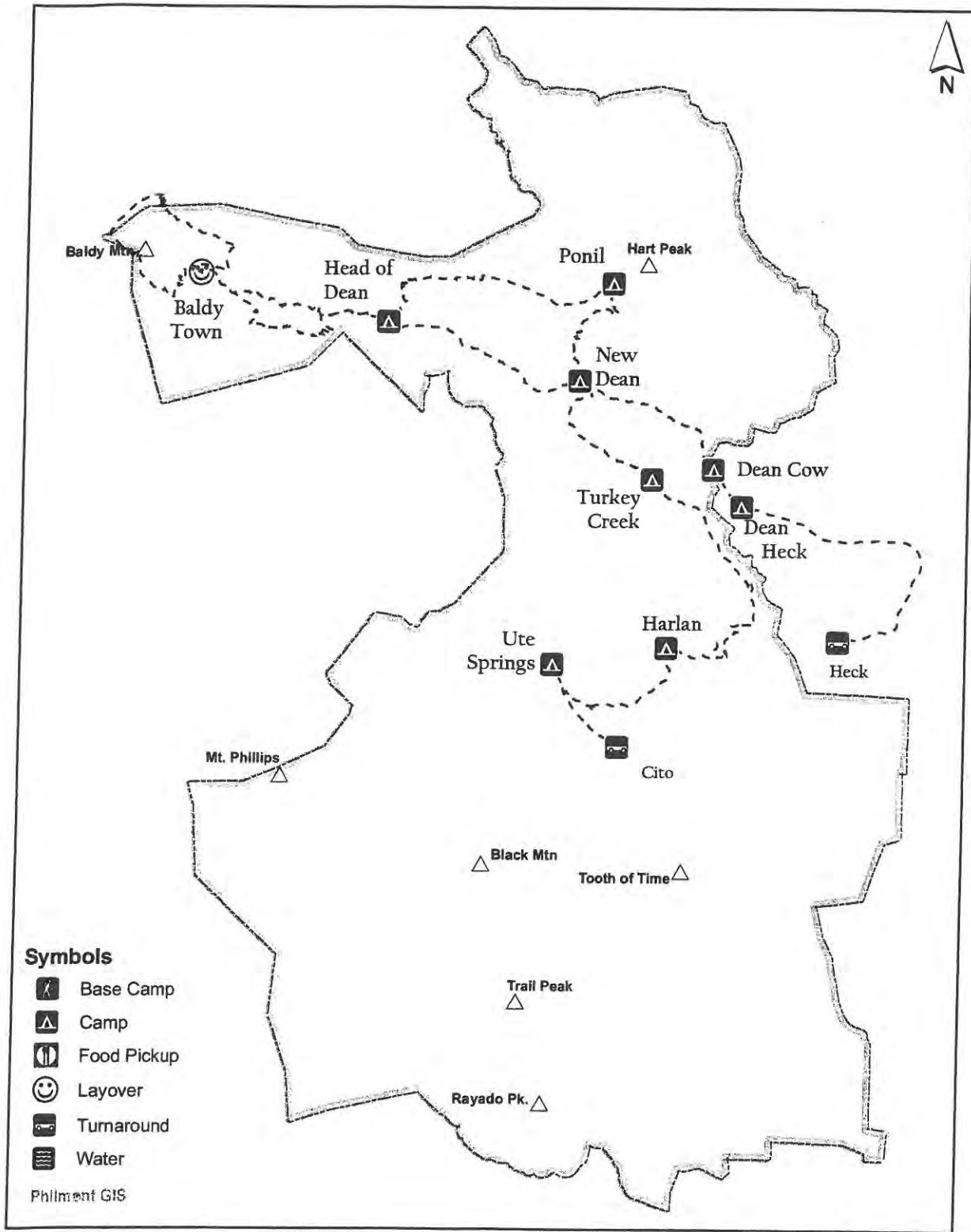
Departs from Camping Headquarters on Day 2 for Ponil Turnaround to go to Dean Cutoff Camp
Hike in to Camping HQ via Tooth of Time.

Campsite Elevations: 7,320' Minimum, 11,650' Maximum
Camps: 4 Staffed, 5 Trail, 1 Layover, 1 Dry Camp
Sectional Maps: South, North

NOTE: (d) = Dry Camp
(s) = Showers may be available

NO CHANGES ARE POSSIBLE FOR CAMPS, FOOD PICKUPS, OR BUS TRANSPORTATION AFTER ITINERARY SELECTION.

Itinerary 31



2011 PHILMONT ADVENTURE ITINERARY

Itinerary Number 31

Super Strenuous (minimum program time) - 67 miles

A well prepared and physically fit crew will absolutely love this trek as it makes a giant loop up in the North Country. Start with learning to make 12-gauge shotgun shells at Harlan . . . yes, you do get to shoot them! Two days at Baldy Town gives your crew ample time to summit the peak at 12,441 feet, as well as taking in exciting programs such as gold panning & mining, blacksmithing, and black powder rifle shooting. Head of Dean camp brings you fun on the challenge course as the crew tries to get everyone "over the wall". Ponil is the home of the Philturn Rocky Mountain Scout Camp as Philmont was first called and offers horseback riding, branding, a cantina show, and chuck wagon dinner and breakfast. Your final backcountry experience is climbing the sandstone cliffs at Dean Cow's rock climbing camp.

Day	Note	Camp	Program Features	Food Pickup
1		BASE	Opening Campfire	
2		Ute Springs	Ranger Training	Camping HQ
3		HARLAN	12-Gauge Shotgun Shooting & Reloading, Burro Racing (evening), Conservation	
4		Turkey Creek	Trail Camp	
5	s	BALDY TOWN	Mountain Man Rendezvous @ Miranda, Visit Historic Baldy Town	Baldy Town
6	s	BALDY TOWN	Side Hike Baldy Mt., Gold Mining & Panning, Blacksmithing @ French Henry, Conservation	
7		HEAD OF DEAN	Challenge Events	
8	s	PONIL	Western Lore, Horse Rides (Afternoon), Branding, Cantina Show, Chuck Wagon Dinner	Ponil
9		New Dean	Chuckwagon Breakfast @ Ponil, Trail Camp	
10	s	DEAN COW	Rock Climbing & Rappeling	
11	d	Dean Heck	Trail Camp LNT Style Camp, ~UTM: 501 150E, 4 045 650N	
12		BASE	Hike to Heck Turnaround, Awards Campfire	

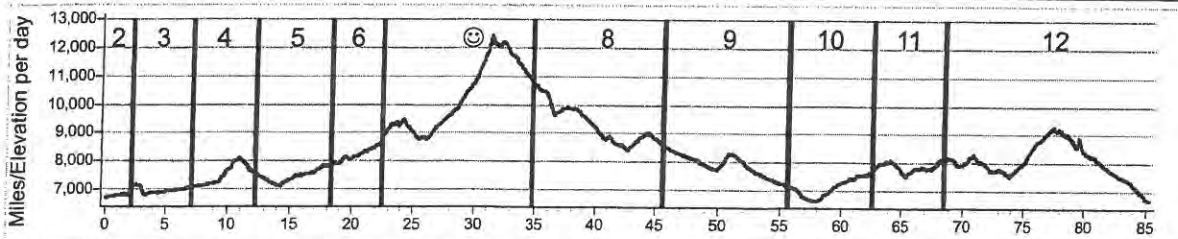
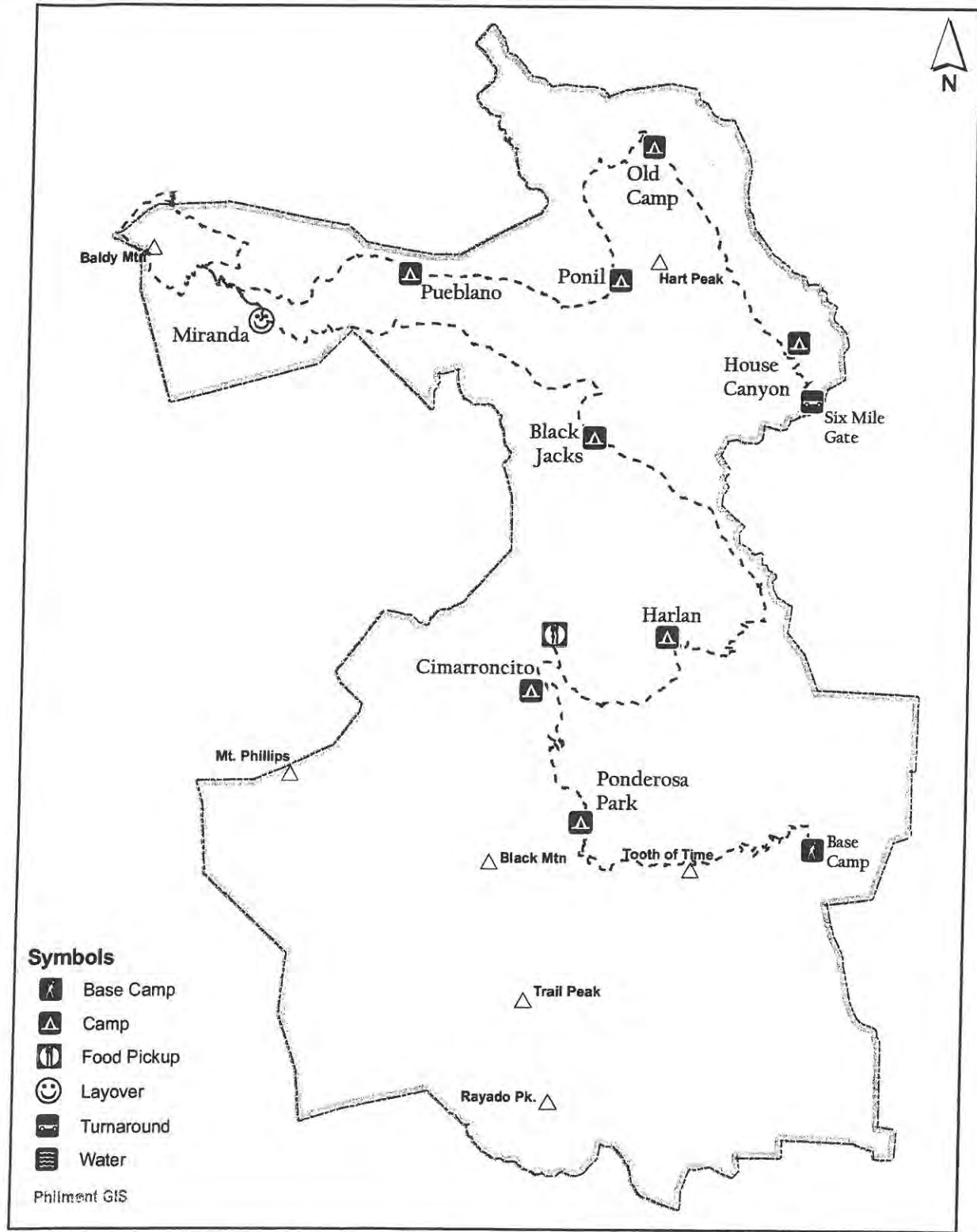
Departs from Camping Headquarters on Day 2 for Cito Turnaround to go to Ute Springs Camp
Returns to Camping HQ on Day 12 from Heck Turnaround.

Campsite Elevations: 7,128' Minimum, 9,825' Maximum
Camps: 5 Staffed, 4 Trail, 1 Layover, 1 Dry Camp
Sectional Maps: South, North

NOTE: (d) = Dry Camp
(s) = Showers may be available

NO CHANGES ARE POSSIBLE FOR CAMPS, FOOD PICKUPS, OR BUS TRANSPORTATION AFTER ITINERARY SELECTION.

Itinerary 32



2011 PHILMONT ADVENTURE ITINERARY

Itinerary Number 32

Super Strenuous (minimum program time) - 82 miles

This super strenuous itinerary begins in the historic north country with stops at Indian Writings for archaeology before hiking over Hart Peak to Ponil for western lore, branding, and cantina. Relive the days of the Continental Tie & Lumber Company and enjoy the mountain man rendezvous prior to hiking Baldy Mountain (12,441 feet). Back in the central country, enjoy shotgun shooting, burro racing, and rock climbing. This trek concludes with a victory hike over the Tooth of Time.

Day	Note	Camp	Program Features	Food Pickup
1		BASE	Opening Campfire	
2	d	House Canyon	See World's Only Tyrannosaurus Rex Track, Ranger Training; Dry Camp	Camping HQ
3		Old Camp	Tour Petroglyphs & Archaeology @ Indian Writings, Trail Camp, Conservation	
4	s	PONIL	Hike over Hart Peak, Western Lore, Branding, Cantina Show, Chuck Wagon Dinner	Ponil
5		PUEBLANO	Chuckwagon Breakfast @ Ponil, Continental Tie & Lumber Company	
6		MIRANDA	Mountain Man Rendezvous, Black Powder Rifle	
7		MIRANDA	Side Hike Baldy Mt.; Gold Panning & Mining, Blacksmithing @ French Henry	Baldy Town
8	d	Black Jacks	Challenge Events @ Head of Dean, Dry Camp	
9		HARLAN	12-Gauge Shotgun Shooting & Reloading, Burro Racing (evening)	
10	s	CIMARRONCITO	Rock Climbing & Rappelling, Conservation	Ute Gulch
11	d	Ponderosa Park	Hike Hidden Valley, Tour Hunting Lodge; Western Lore, Branding, Horse Rides @ Clarks Fork	
12		BASE	Hike in via Tooth of Time, Awards Campfire	

Departs from Camping Headquarters on Day 2 for 6-Mile Gate Turnaround to go to House Canyon Camp

Hike in to Camping HQ via Tooth of Time.

Campsite Elevations: 7,128' Minimum, 8,920' Maximum

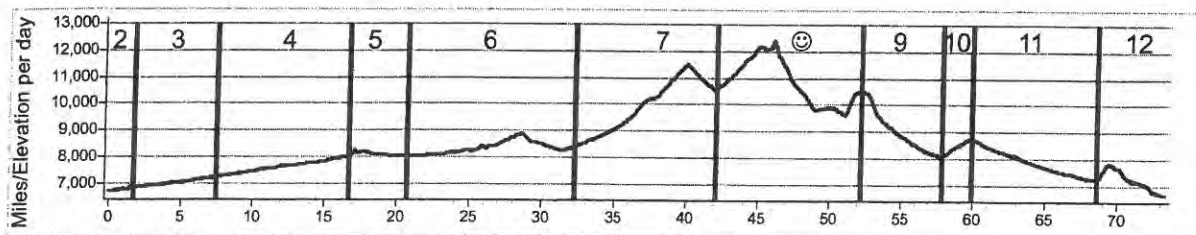
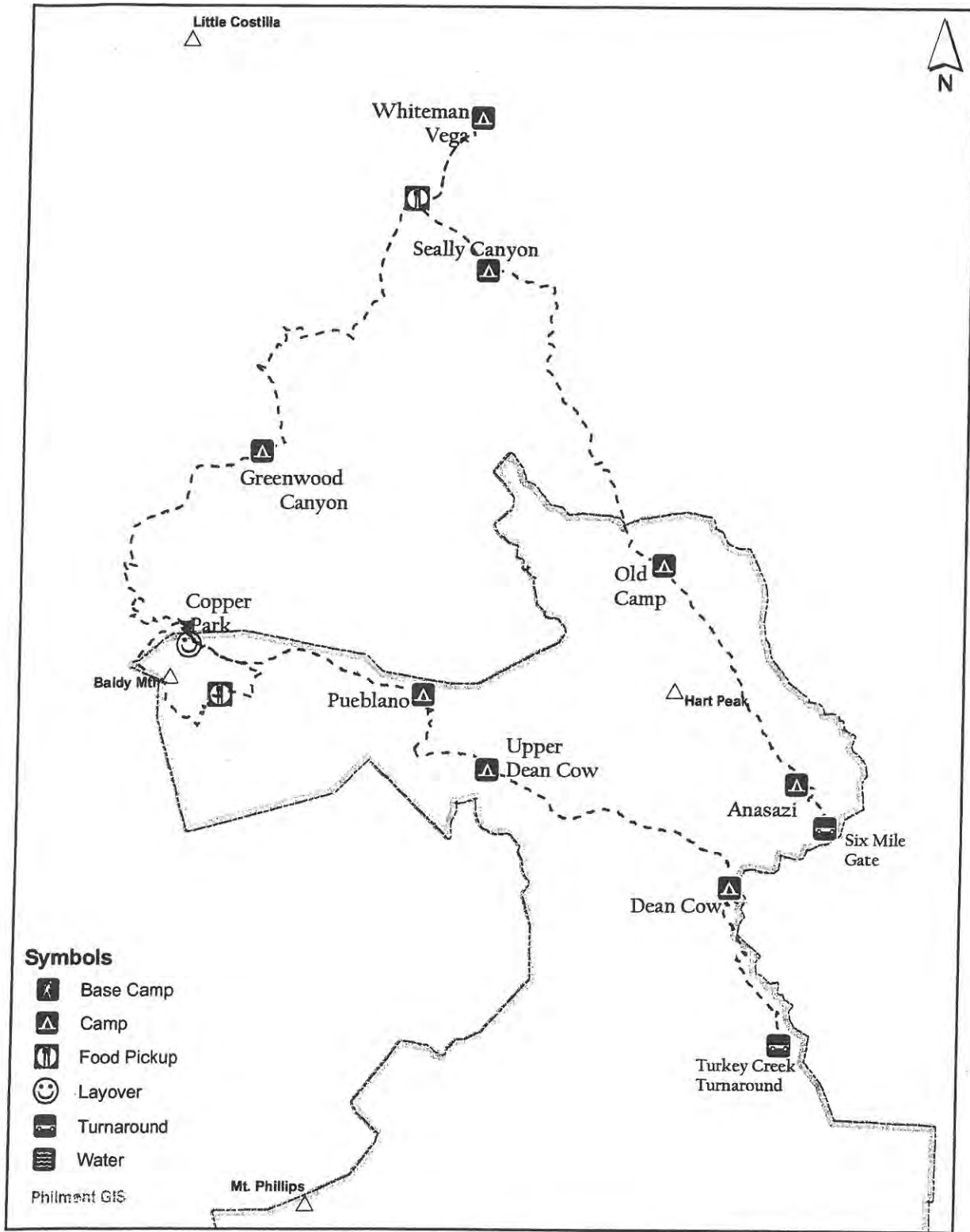
Camps: 5 Staffed, 4 Trail, 1 Layover, 3 Dry Camps

Sectional Maps: South, North

NOTE: (d) = Dry Camp
(s) = Showers may be available

NO CHANGES ARE POSSIBLE FOR CAMPS, FOOD PICKUPS, OR BUS TRANSPORTATION AFTER ITINERARY SELECTION.

Itinerary 33



2011 PHILMONT ADVENTURE ITINERARY

Itinerary Number 33

Super Strenuous (minimum program time) - 74 miles

A well prepared crew can choose this 73 mile super strenuous trek that starts in the historic North Ponil where you will see the world's only known T-Rex track, visit century old petroglyphs, and follow the route of the old Cimarron and Northwestern railroad up to Whiteman Vega in the beautiful Valle Vidal. On your way, take time to participate in search and rescue training and wilderness medicine at Seally Canyon. After spending a night in beautiful Greenwood Canyon, you will spend two days at Copper Park which lends plenty of time to hike Baldy Mt., do blacksmithing, and explore a real gold mine. After visiting the Continental Tie & Lumber Company at Pueblano, you will spend two days exploring Dean Canyon, highlighted by challenge events at Head of Dean and rock climbing at Dean Cow.

Day	Note	Camp	Program Features	Food Pickup
1		BASE	Opening Campfire	
2		Anasazi	Ranger Training, See World's Only Tyrannosaurus Rex Track	Camping HQ
3		Old Camp	Archaeology, Tour Petroglyphs @ Indian Writings, Trail Camp, Conservation	
4		SEALLY CANYON	Search and Rescue, Wilderness Medicine, Conservation	
5		WHITEMAN VEGA	Mountain Biking, Conservation	
6		Greenwood Canyon	Tour Historic Ring Place Homestead, Trail Camp	Ring Place
7		Copper Park	Gold Panning & Mining, Blacksmithing @ French Henry, Trail Camp, Conservation	
8		Copper Park	Side Hike Baldy Mt., Visit Historic Baldy Town	Baldy Town
9		PUEBLANO	Continental Tie & Lumber Company, Evening Campfire	
10		Upper Dean Cow	Challenge Events @ Head of Dean	
11	s	DEAN COW	Rock Climbing & Rappelling	
12		BASE	Hike to Turkey Creek Turnaround, Awards Campfire	

Departs from Camping Headquarters on Day 2 for 6-Mile Gate Turnaround to go to Anasazi Camp
Returns to Camping HQ on Day 12 from Turkey Creek Turnaround.

Campsite Elevations: 7,040' Minimum, 10,480' Maximum

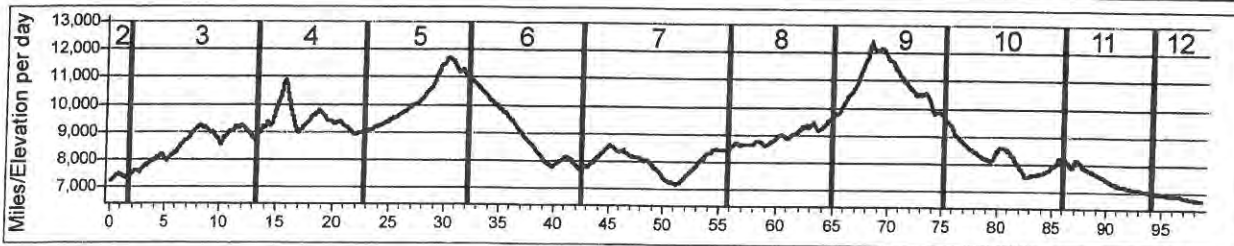
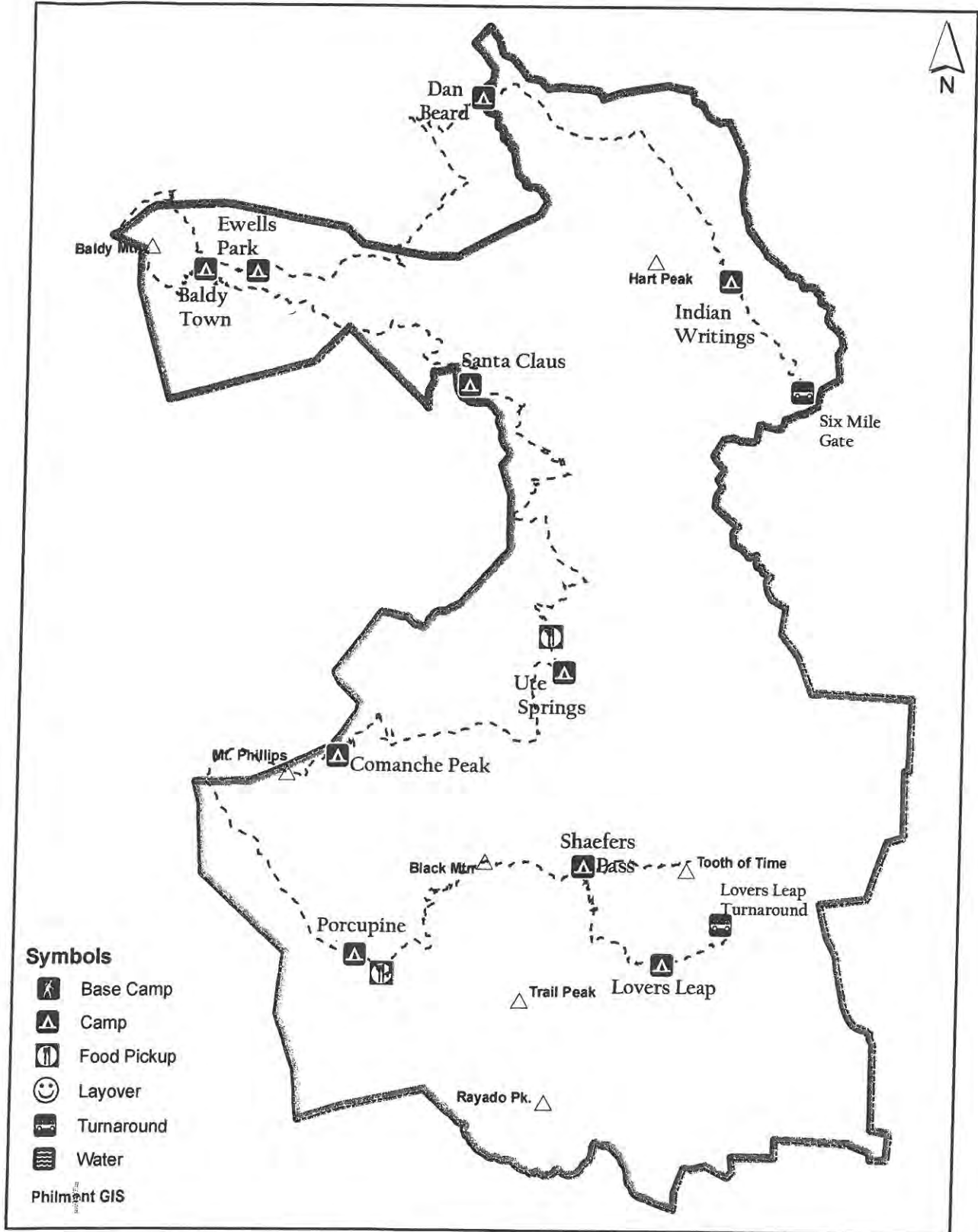
Camps: 4 Staffed, 5 Trail, 1 Layover

Sectional Maps: North, Valle Vidal

NOTE: (d) = Dry Camp
(s) = Showers may be available

NO CHANGES ARE POSSIBLE FOR CAMPS, FOOD PICKUPS, OR BUS TRANSPORTATION AFTER ITINERARY SELECTION.

Itinerary 34



2011 PHILMONT ADVENTURE ITINERARY

Itinerary Number 34

Super Strenuous (minimum program time) - 98 miles

A well prepared crew can enjoy spectacular views as they ascend Philmont's loftiest peaks. A side hike to the Tooth of Time is an early feature followed by great program opportunities at Clear Creek. Then, it's over Mt. Phillips and off to the North Country for an adventure to Baldy Mountain where on a clear day you can see four states! Learn Leave No Trace principles and enjoy the challenge events at Dan Beard. Last but not least, you will visit Indian Writings to enjoy century old petroglyphs.

Day	Note	Camp	Program Features	Food Pickup
1		BASE	Opening Campfire	
2		Lovers Leap	Ranger Training	Camping HQ
3	d	Shaefers Pass	Side Hike Tooth of Time, Trail Camp	
4		Porcupine	Trail Camp	Phillips Junction
5	d	Comanche Peak	Rocky Mountain Fur Company, Black Powder Rifle @ Clear Creek, Dry Camp, Water @ Clear Creek	
6		Ute Springs	Gold Mining & Panning, Blacksmithing @ Cyphers Mine, Trail Camp	Ute Gulch
7		Santa Claus	Trail Camp	
8	s	BALDY TOWN	Challenge Events @ Head of Dean	
9		Ewells Park	Side Hike Baldy Mt., Visit Historic Baldy Town Trail Camp	Baldy Town
10		DAN BEARD	Challenge Events, Leave No Trace, Conservation	
11	s	INDIAN WRITINGS	Archaeology, Tour Petroglyphs, Conservation	
12		BASE	See World's only Tyrannosaurus Rex Track, Hike to Six-Mile Gate, Awards Campfire	

Departs from Camping Headquarters on Day 2 for Lovers Turnaround to go to Lovers Leap Camp
Returns to Camping HQ on Day 12 from 6-Mile Gate Turnaround.

Campsite Elevations: 7,040' Minimum, 11,100' Maximum

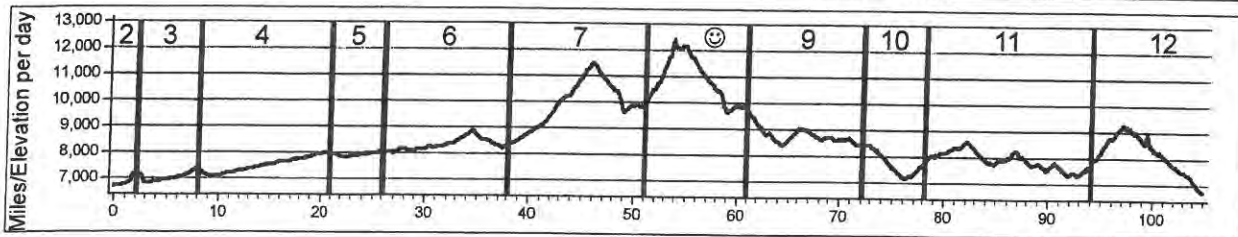
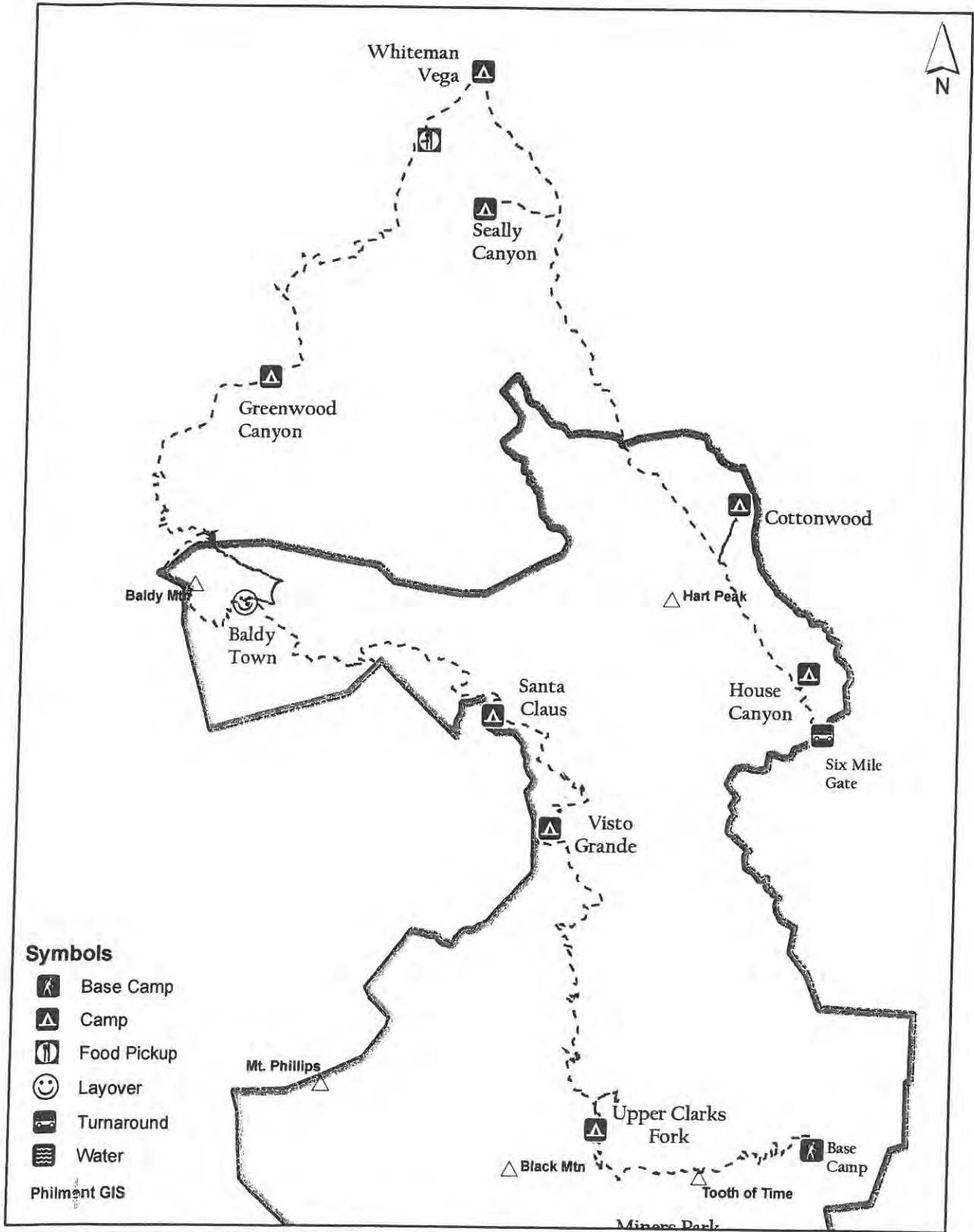
Camps: 3 Staffed, 7 Trail, 2 Dry Camps

Sectional Maps: South, North

NOTE: (d) = Dry Camp
(s) = Showers may be available

NO CHANGES ARE POSSIBLE FOR CAMPS, FOOD PICKUPS, OR BUS TRANSPORTATION AFTER ITINERARY SELECTION.

Itinerary 35



2011 PHILMONT ADVENTURE ITINERARY

Itinerary Number 35

Super Strenuous (minimum program time) - 106 miles

Considered the super star of all itineraries this trek covers 103 miles. From ancient Anasazi villages through the spectacular Valle Vidal, into the far north country and down south to the Tooth of Time, you will see some of the best Philmont has to offer. Your route takes you past the world's only known T-Rex track and by ancient Indian writings along the roadbed of the famous Cimarron and Northwestern Railroad to the end of the line at Whiteman Vega. Turn south towards the Middle Ponil and hike along the stream where you will camp at the mouth of Greenwood Canyon. Camping at Visto Grande allows you to look towards the northwest for a breathtaking view of Baldy Mountain, you can say, "I climbed that!" Great programs at the Hunting Lodge include some home cooked biscuits and a visit to Philmont's forestry demonstration area. Finally, brand your boots and enjoy the western lore program at Clarks Fork before hiking in over the famous Tooth of Time.

Day	Note	Camp	Program Features	Food Pickup
1		BASE	Opening Campfire	
2	d	House Canyon	See World's Only Tyrannosaurus Rex Track, Ranger Training	Camping HQ
3		Cottonwood	Archaeology, Tour Petroglyphs @ Indian Writings, Trail Camp	
4		SEALLY CANYON	Search and Rescue, Wilderness Medicine, Conservation	
5		WHITEMAN VEGA	Tour Historic Homestead @ Ring Place, Mountain Biking, Conservation	Ring Place
6		Greenwood Canyon	Trail Camp	
7	s	BALDY TOWN	Gold Mining & Panning, Blacksmithing @ French Henry, Conservation	
8	s	BALDY TOWN	Side Hike Baldy Mt., Visit Historic Baldy Town	Baldy Town
9		Santa Claus	Challenge Events @ Head of Dean, Trail Camp	
10		Visto Grande	Trail Camp	
11		Upper Clarks Fork	Cabin Tour @ Hunting Lodge, visit Demonstration Forest, Branding, Chuck Wagon Dinner @ Clarks Fork	
12		BASE	Hike in over Tooth of Time, Awards Campfire	

Departs from Camping Headquarters on Day 2 for 6-Mile Gate Turnaround to go to House Canyon Camp

Hike in to Camping HQ via Tooth of Time.

Campsite Elevations: 7,360' Minimum, 9,825' Maximum

Camps: 3 Staffed, 6 Trail, 1 Layover, 1 Dry Camp

Sectional Maps: South, North, Valle Vidal

NOTE: (d) = Dry Camp
(s) = Showers may be available

NO CHANGES ARE POSSIBLE FOR CAMPS, FOOD PICKUPS, OR BUS TRANSPORTATION AFTER ITINERARY SELECTION.

SPECIAL INDIVIDUAL TREK EXPERIENCES

RAYADO TREK - Older Scouts and Venturers (not coed crews) who have mastered basic outdoor skills should consider applying for the challenging and selective Rayado Trek program. Rayado participants will experience more of Philmont's backcountry and will have program opportunities not available to Expedition campers. Rayado is unparalleled for developing outdoor leadership, group dynamics, wilderness problem solving, and advanced outdoor skills. A Rayado Trek encourages participants to attain a high level of personal growth and self-reliance. Rayado is a twenty (20) day program. Participants depart the morning of the twenty-first (21st) day (July 10 and August 6 are departure dates).

2011 Dates: Sessions #1: June 20 – July 10 #2: July 17 – August 6

Cost: \$675 Length: 20 days and nights

Age: 15 by program start date, but not 21 by its conclusion

=====

TRAIL CREW TREK – The Trail Crew Trek Program will feature an intense trail building training course while hiking through the Ranch. Participants will learn the newest “best practices” of trail construction and maintenance and will be introduced to the William T. Hornaday Conservation Award. Leadership skills, Leave No Trace techniques, and advanced outdoor skills will also be part of the program. The Trail Crew Trek is a fourteen (14) day program. Participants depart the morning of the fifteenth (15th) day (June 28 and August 9 are departure dates).

2011 Dates: Sessions #1: June 14 – 28 (session will be coed)

#2: July 26- August 9 (session will be coed)

Cost: \$305 Length: 14 days and nights

Age: 16 by program start date, but not 21 by its conclusion

=====

ROCS (Roving Outdoor Conservation School) - The Roving Outdoor Conservation School is an exciting program for Scouts and Venturers who have an interest in conservation and natural resource management. As the crew hikes the ranch, the participants camp in many of the different forest types and participate in activities in some of the following areas: forestry, fire ecology, fisheries management, wildlife management, geology, watershed management and range management. The crew will work on a number of conservation projects on Philmont property and other land the Ranch has a special use permit for, including the U.S. Forest Service Valle Vidal Unit. ROCS is a twenty-one (21) day program. Participants depart the morning of the twenty-second (22nd) day (July 7, 14, 21, 28, & Aug 4 are departure dates)

2011 Dates: Sessions #1: June 16 - July 7 #2: June 23 – July 14

#3: June 30 – July 21 (Female Session)

#4: July 7 – 28 #5: July 14- Aug 4

Cost: \$465 Length: 21 days and nights

Age: 16 by program start date, but not 21 by its conclusion

=====

SPECIAL INDIVIDUAL TREK EXPERIENCES – CONT'D

RANCH HANDS - Ranch Hands is a program for Scouts and Venturers who have knowledge of horsemanship and horse care and want to expand their skills and experience. The Ranch Hand crew will spend eight days working in the horse department hauling hay, saddling, daily chores, and other horse program tasks. Then they will participate in their own special Cavalcade itinerary trek for eight days. Ranch Hands is a sixteen (16) day program. Participants depart the morning of the seventeenth (17th) day (July 23 is a departure date).

2011 Dates: One Session Only: July 7 – July 23

Cost: \$150 Length: 16 days and nights

Age: 16 by program start date, but not 21 by its conclusion

=====

ORDER OF THE ARROW TRAIL CREW - The Order of the Arrow is offering an opportunity for Arrowmen to join together in cheerful service and the formation of lasting brotherhood on the trails at Philmont. The first week focuses on trail construction and maintenance under the guidance of Philmont trail crew foremen. The second week is a seven day backpacking trek that is designed by the participants. The Trail Crew Trek is a fourteen (14) day program. Participants depart the morning of the fifteenth (15th) day (June 22, 29, July 6, 13, 20, 27, August 3, 10, 17 are departure dates).

2011 Dates: Sessions #1: June 8 – 22 #2: June 15 - 29 #3: June 22 - July 6
#4: June 29 - July 13 #5: July 6 – 20 #6: July 13 – 27
#7: July 20 – August 3 #8: July 27 – August 10
#9: August 3 - 17

Cost: \$200 Length: 14 days and nights

Age: 16 by program start date, but not 21 by its conclusion

=====

For additional information about any of these special individual Philmont Experiences please contact Philmont Scout Ranch at 575.376.2281 or camping@philmontscoutranch.org

SPECIAL PHILMONT FALL AND WINTER PROGRAMS

Autumn Adventure

The fall is a great time to experience Philmont. With the Aspen changing to vibrant gold and crisp fall days, you will enjoy your time at the Ranch. We have several options to accommodate your group.

Council/Group Trek Planning- Is your council or group looking for a way to learn about Philmont before you bring your group for the summer? Your adult group, lead by a seasoned Philmont staff member, will be guided through the base camp operation, cover pre-trek planning and training, and backpack to camps you may be interested in for your summer trek. This is a great planning tool for crews that have not been to Philmont in the past. This is for an all adult crew.

High Adventure Planning- Is your unit looking at planning your own High Adventure Experience? What a better place to learn than at the premier High Adventure Base of the Boy Scouts of America. Under the guidance of a seasoned Philmont Staff member, your crew will hike through the backcountry learning techniques and tips on planning a High Adventure trip for your unit. Topics will including budgeting, food preparation, selecting a destination, and much more.

All Adult crew- Is your district or unit committee looking for a way to build the team? What a better place to build a team than hiking through the beautiful mountains at Philmont. Your all adult crew can participate in activities such as Leave-No-Trace, fishing, or simply doing day hikes out of one of our backcountry camps.

Tradition crews- Do your Scouts have some time off during the fall time? With a group of 7-12, accompanied by a trained Philmont staff member, you will have a chance to experience Philmont with a youth/adult crew. The crew can enjoy the beauty of hiking at Philmont in the fall and take part in using a GPS, Leave-No-Trace, and much more. The Philmont adult/youth ratio is required for these groups.

Kanik - Philmont's Cold Weather Camping Program

Crews of 6 to 10 participants accompanied by a trained Philmont staff member will learn the basics of winter camping and how to camp safely and comfortably. We will be able to supply you with equipment needed for your backcountry experiences. If snow is available you will be able to spend your night in a quinzee you make. Most trips are done on the weekends, with crews arriving Friday night and departing after lunch on Sunday. However a customized trip can be developed to suit your needs.

We can also add a day of skiing for your crew at Angle Fire Ski Resort. For a small additional fee, your crew will experience the fun and excitement of downhill skiing. However, if you crew is planning on skiing, you must participate in the Kanik training. We will be expanding this program to other skiing opportunities as well, please refer to the latest Kanik brochure for more details.

Participants must be at least 14 years of age by January 1 or in the eighth grade at the time of participation. Each crew must have at least two **registered** adult advisors. For Scout units, one of the advisors must be at least 21 years of age or older; the second advisor must be at least 18 years of age. For coed Venturing crews, there must be a male and a female advisor, both at least 21 years of age or older. Every crew is required to have a majority of youth participants.

